



unesco

Intergovernmental
Oceanographic
Commission



Tsunami Ready Community Implementation

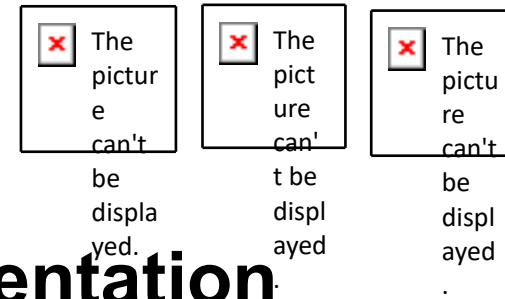
4.5 Support Worksheet Timeline for recognizing Tsunami Ready Community

*Marie Eblé, Jiuta Korovulavula
Solomon Islands*



USAID
FROM THE AMERICAN PEOPLE

Tsunami Ready Support Worksheet

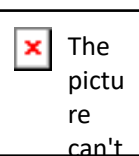
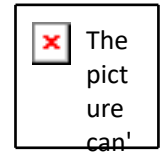
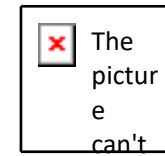


- For each Community, Worksheet to organize implementation
- Break into groups to discuss and complete
- Worksheet will be send by email (and hard copy)
- For each TR indicator
 - Activities to achieve Indicator, including issues, concerns
 - Who will be involved?
 - How long it will take?

TSUNAMI READY COMMUNITY SUPPORT WORKSHEET (ACTIVITIES and Notes, PLAYERS and ROLES, TIME)

TSUNAMI READY INDICATORS	Activities with notes (issues, concerns)	Who (Agency/Office) – Players, Roles	Time it will take
I ASSESSMENT (ASSESS)			
1 ASSESS-1. Tsunami hazard zones are mapped and designated.			
2 ASSESS-2. The number of people at risk in the tsunami hazard zone is estimated.			
3 ASSESS-3. Economic, infrastructural, political, and social resources are identified.			
II PREPAREDNESS (PREP)			
4 PREP-1. Easily understood tsunami evacuation maps are approved.			
5 PREP-2. Tsunami information including signage is publicly displayed.			
6 PREP-3. Outreach and public awareness and education resources are available and distributed.			
7 PREP-4. Outreach or educational activities are held at least 3 times a year.			
8 PREP-5. A community tsunami exercise is conducted at least every two years.			
III RESPONSE (RESP)			
9 RESP-1. A community tsunami emergency response plan is approved.			
10 RESP-2. The capacity to manage emergency response operations during a tsunami is in place.			
11 RESP-3. Redundant and reliable means to timely receive 24-hour official tsunami alerts are in place.			
12 RESP-4. Redundant and reliable means to timely disseminate 24-hour official tsunami alerts to the public are in place.			

TR Community Support Worksheet



TSUNAMI READY COMMUNITY SUPPORT WORKSHEET (ACTIVITIES with notes, PLAYERS and ROLES, TIME)

	TSUNAMI READY INDICATORS	Activities, with notes (issues, concerns)	Who (Agency/Office) – Players, Roles	Time it will take
I	ASSESSMENT (ASSESS)			
1	ASSESS-1. Tsunami hazard zones are mapped and designated			
2	ASSESS-2. The number of people at risk in the tsunami hazard zone is estimated			
3	ASSESS-3. Economic, infrastructural, political, and social resources are identified			
II	PREPAREDNESS (PREP)			
4	PREP-1. Easily understood tsunami evacuation maps are approved			
5	PREP-2. Tsunami information including signage is publicly displayed			
6	PREP-3. Outreach and public awareness and education resources are available and distributed			
7	PREP-4. Outreach or educational activities are held at least 3 times a year			
8	PREP-5: A community tsunami exercise is conducted at least every two years			
III	RESPONSE (RESP)			
9	RESP-1. A community tsunami emergency response plan is approved			
10	RESP-2. The capacity to manage emergency response operations during a tsunami is in place			
11	RESP-3. Redundant and reliable means to timely receive 24-hour official tsunami alerts are in place			
12	RESP-4. Redundant and reliable means to timely disseminate 24-hour official tsunami alerts to the public are in place			

be displayed



unesco

Intergovernmental
Oceanographic
Commission



Tsunami Ready

2022 - 2026

THANK YOU

For more information:

web: tsunamiready.org

e-mail: itic@unesco.org



*Marie Eblé, Jiuta Korovulavula
Solomon Islands*



USAID
FROM THE AMERICAN PEOPLE