



unesco

Intergovernmental
Oceanographic
Commission

Outlook Day 2

Agenda and Field Visit

Session 1.7

*North-West Indian Ocean Regional Workshops on
Tsunami Inundation Mapping and Evacuation Planning
Muscat, 21-25 April 2024*

Agenda

Day 2

Day 2 Tuesday
<ul style="list-style-type: none">• Wrap-up Day 1• Intro Step 3 (Draft Evacuation Plan)• Task assignment for GW
Group Work on own cases
Field Visit to Al Hail North
Exchange between Inundation and TEP teams
Joint Dinner

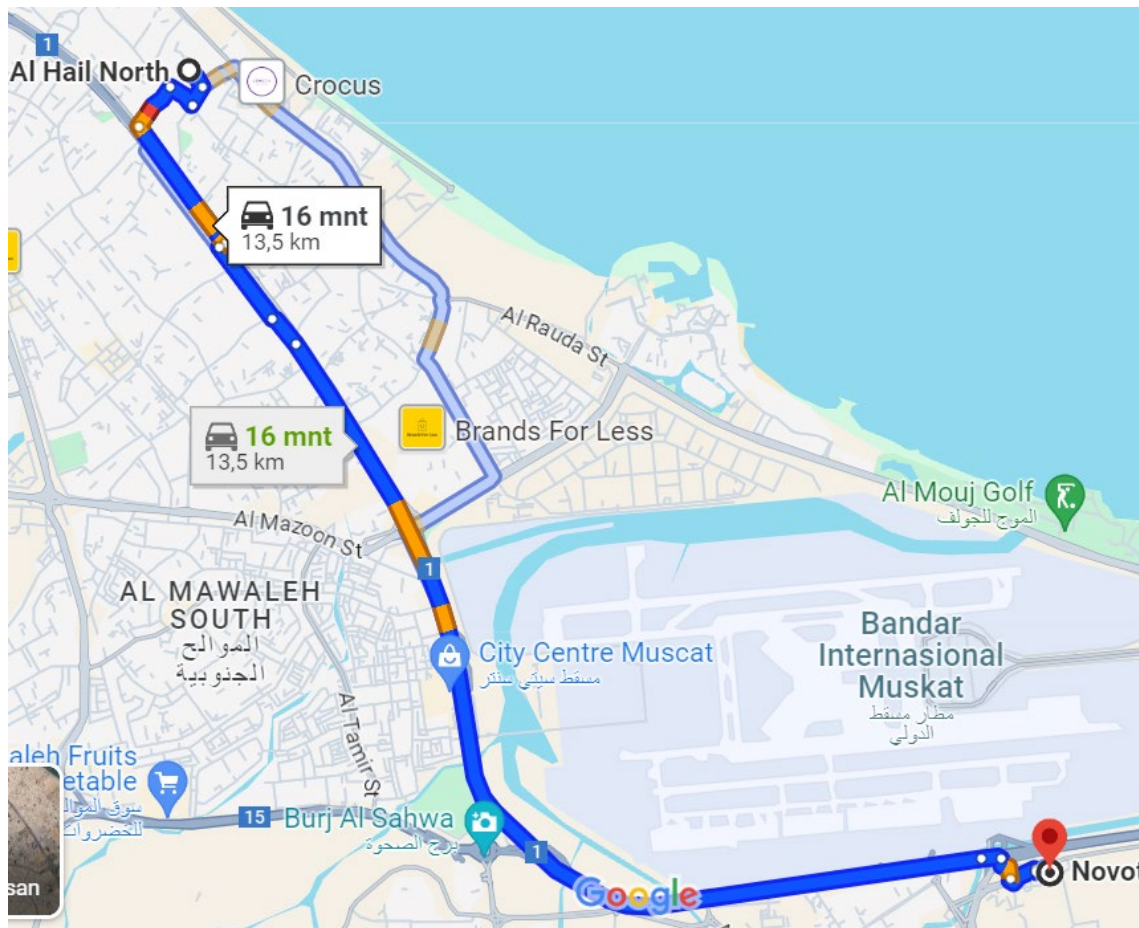
Site Visit

followed by

Debriefing and Exchange Session

with TIMM from 17:00 to 18:00

Site Visit








- Departure: 13:00 - Return: 17:00
- Meeting at the hotel lobby at **12:45**
- Transfer to the site takes around 20 minutes by bus from Novotel Hotel

**The weather might be hot.
Participants are suggested to bring:**

- Hat and/or Umbrella
- Black/shaded sunglasses
- Comfortable shoes for walk.
- Bottled Water (for 2 hours walk)
- Notepad and Pen

North-West Indian Ocean Regional Workshops on Tsunami
Inundation Mapping and Evacuation Planning, 21-25 April 2024

Daily Evaluation

					
Relevance of content					
My learning					
Group work					
Training methodology					
Workshop logistics					

North-West Indian Ocean Regional Workshops on Tsunami Inundation Mapping and Evacuation Planning, 21-25 April 2024



THANK YOU