


marine  
spatial  
planning  
global



# IOC CD STRATEGY IMPLEMENTATION: Marine Policy and Regional Coordination

Michele Quesada da Silva, MSPglobal Project Coordinator



**unesco**

Intergovernmental  
Oceanographic  
Commission



Co-funded by  
the European Union

# IOC CD Strategy: Key components related to MSP work



## 1. Human resources developed at individual and institutional levels

### 1.2 Continuous professional development

*1.2.1 Promote and assist with the organisation of **training** courses, workshops and “summer schools”, relevant to the IOC mandate, including training of trainers/technicians and executive career development for institutional managers/decision makers, in collaboration with other organisations*

*1.2.5 Promote the development and sharing of **training materials and tools***

## 2. Access to technology, physical infrastructure, data and information established or improved

### 2.2 Facilitating equitable access to and sharing of ocean data and information

*2.2.1 Promote the development and wide use of regional and global **data and information systems***

## 3. Global, regional and sub-regional mechanisms strengthened

### 3.3 Identifying specific national and regional capacity development needs through regular needs assessment

*3.3.1 Organise and conduct biennial **capacity development needs survey***

# Joint initiatives by IOC-UNESCO and European Commission



## FRAMEWORK




2017-2022

2022-2027

**MSProadmap target:**  
Support the achievement of covering at least 1/3 of the global maritime areas under national jurisdictions with marine spatial plans by 2030.

## PROJECT



*Knowledge & Tools +  
Transboundary Pilots*

## COMMUNITY OF PRACTICE

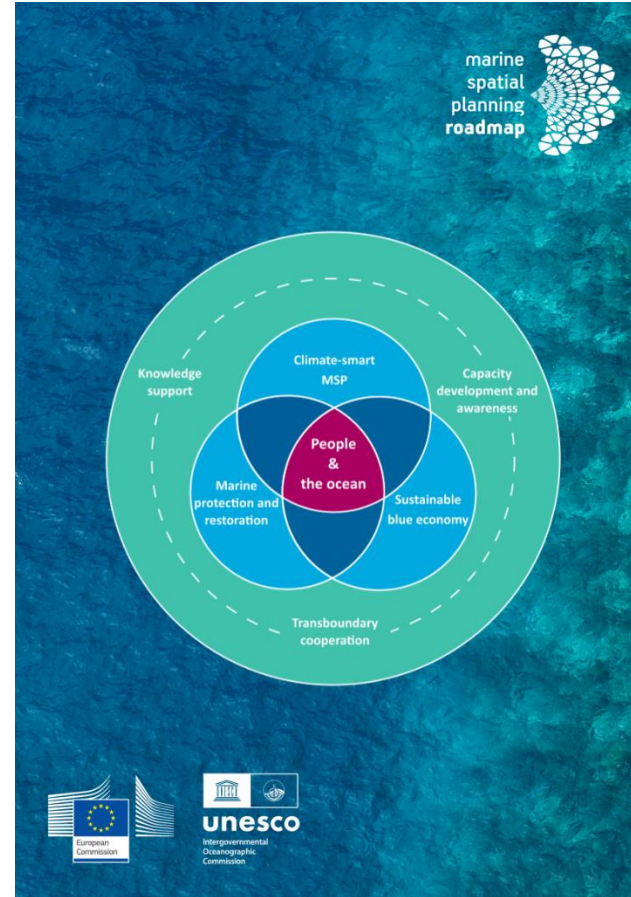




# Updated Joint MSP Roadmap (2022-2027)

## Cross-cutting pillars:

1. Knowledge support
- 2. Capacity development & awareness**
3. Transboundary cooperation



## Thematic pillars:

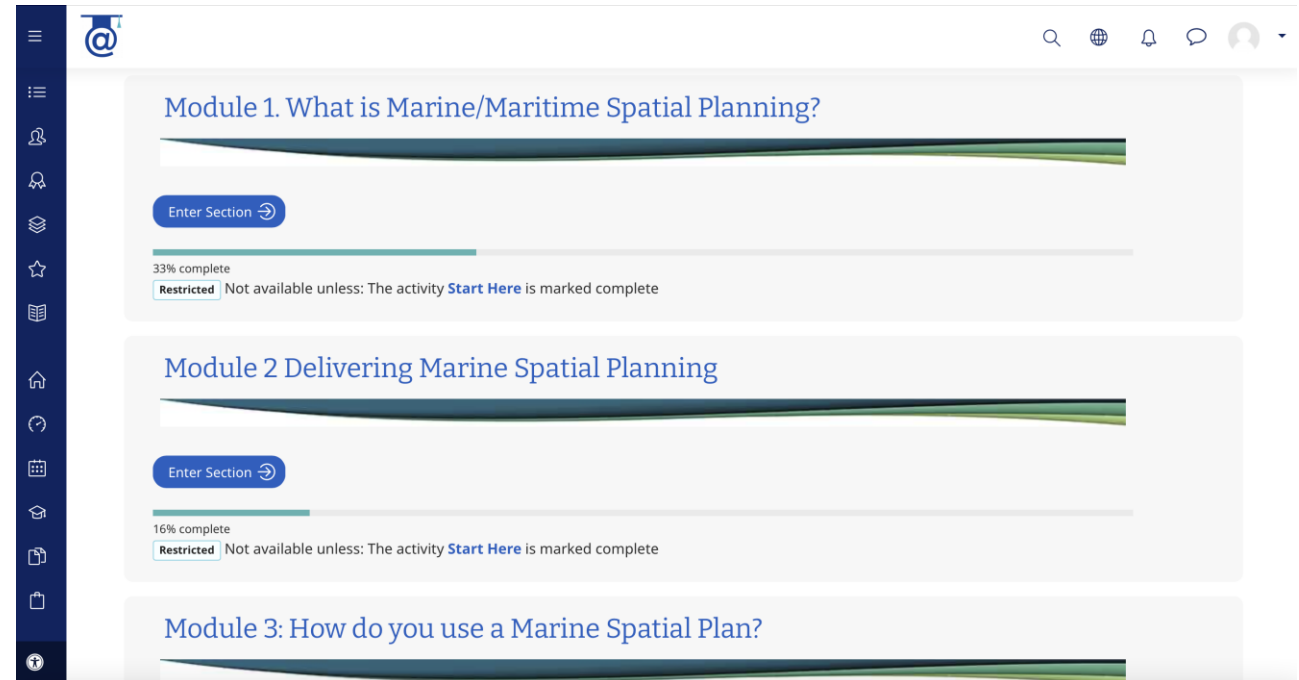
4. Climate-smart MSP
5. Marine protection and restoration
6. Sustainable blue economy

[www.mspglobal2030.org/msp-roadmap](http://www.mspglobal2030.org/msp-roadmap)

# OTGA: MSPglobal Online Training Course

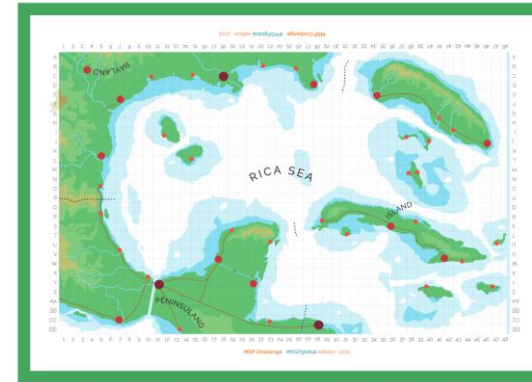


- **Status: Under development**
  - EN = Apr 2024
  - FR = May 2024
  - ES = Jun 2024
- **Online**, self-paced, open continuously to anyone
- Can also be used as pre-course before F2F training
- Based on **IOC guidelines** on MSP
- **3 modules**: Easy-to-read text, figures and videos explaining concepts and processes as well as case studies and quizzes



# MSP Challenge: MSPglobal F2F Training Course

- **Status: Implementing**
- **MSP basics** and related topics (e.g., blue economy)
- **Target:** Mainly representatives of governmental authorities involved in MSP discussions
- **Goal:** increase awareness, build common ground and level the playing field
- **Board game** that get players ‘thinking and talking’
- Since 2018, IOC trained about 600 people from around the world using this approach (**EN** | **FR** | **ES**)
- 2024:
  - **MSPglobal project**
    - **National trainings**
      - Benin, Cote d’Ivoire, Ghana, Togo
      - China, Fiji, Malaysia, Thailand
    - **IW:LEARN project** (implemented by MSPglobal)
      - **Regional trainings** (together with other regional organisations and initiatives)
        - LAC
        - West Africa



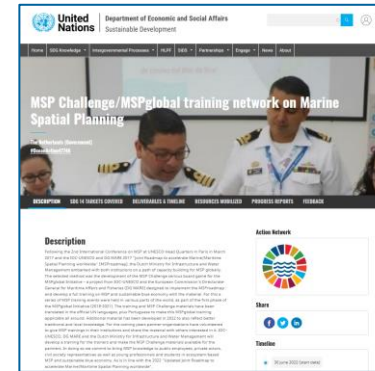


# MSP Challenge / MSPglobal training network



- **Status: Implementing**
- **Training material** (game + handbook + video tutorials)
- Languages developed with the support of IOC and members of the network:
  - AR | CN | EN | ES | FR | PT | RU
- IOC HQ + IOCARIBE + IOCAFRICA + 10 organisations

Note: WESTPAC is using EN and CN versions donated to FIO



Government of the Netherlands



# New Knowledge & Tools -> New trainings

**Status:** **New tools under development -> New trainings to be developed**

## MSPglobal 2.0 (2023-2024) tools:

- Rapid Assessment Methodology (RAM)
- Good practices for engaging Indigenous Peoples and Local Communities in MSP
- Data Toolbox I: How to develop a Spatial Data Infrastructure for MSP
- Data Toolbox II: How to integrate ocean observation into MSP
- Guide on MSP & Marine protection and restoration
- Guide on climate-smart MSP

## MSPglobal 3.0 (2025-2027) tools & trainings *(funds not confirmed yet):*

- Further tools\*
- More specific/thematic trainings about new tools developed by MSPglobal 2.0 and 3.0\*


*\*Note: To be defined according to assessment of capacity development needs on MSP as well as future IOC-wide Strategy on Sustainable Ocean Planning and Management (SOPM) & Decade Programme on Sustainable Ocean Planning (SOP).*



# Assessment of global capacity needs on MSP

## Status: Under development

- Ongoing review of existing IOC and UNESCO capacity development strategies relevant for MSP as well as previous surveys and their results (e.g., SOPM survey).
- Additional questions specific about capacity development:
  - included in MSP Challenge survey (feedback of F2F training)
  - to be included in IOC survey on MSP (March 2024)



MSP Challenge Questionnaire

1. I will...  
 Male  
 Female  
 other

2. Your age...  
 20-28  
 29-35  
 36-45  
 46-55  
 56+

3. Your country of origin (your ancestral nationality):

4. The country where you work:

5. In which sector do you (mainly) practice your profession?  
 Public sector (e.g. government, public administration, public policy, etc.)  
 Private sector (e.g. fishing, shipping, tourism, energy, consulting, etc.)  
 Non-profit sector (e.g. science, NGOs, academia, etc.)

6. To what extent are you professionally involved in actual MSP planning?  
 I am not, or hardly involved at all  
 I am involved in a few hours from time to time  
 I have had some involvement on a few important issues  
 I have among my duties a number of important issues  
 I am always involved in a great many of important issues

Please answer the following statements: 1 = strongly disagree, 2 = strongly agree

	Strongly disagree	Disagree	Neutral	Agree	Strongly agree
7. I think it is easy to work how to play the game.	1	2	3	4	5
8. I think the information provided in the game is clear.	1	2	3	4	5
9. I think the game is fun.	1	2	3	4	5
10. I think the game is visually appealing.	1	2	3	4	5
11. I enjoy playing the game.	1	2	3	4	5
12. I feel creative while playing the game.	1	2	3	4	5

Logos: IOC, UNESCO, European Union, etc.



unesco planification de l'espace marin roadmap

Enquête sur l'état de la planification de l'espace marin (PEM) - FRANÇAIS

Si vous avez des questions concernant cette enquête, veuillez nous contacter : [m-sp-loc@unesco.org](mailto:m-sp-loc@unesco.org)

La Commission océanographique intergouvernementale de l'UNESCO (COI-UNESCO) a régulièrement évalué l'état de la PEM dans le monde. Son Secrétariat invite cordialement les autorités nationales compétentes à bien vouloir fournir des informations sur l'état de la mise en œuvre de la PEM aux niveaux national et régional.

Les réponses seront utilisées pour créer ou mettre à jour les [profils de pays disponibles sur le site Web MSPglobal](#), qui est la plateforme de connaissances de la COI-UNESCO pour la PEM. Il soutiendra également le développement d'outils et d'activités à organiser conjointement avec les autorités nationales et les partenaires régionaux et internationaux.

\* Coordonnées de la personne en charge de remplir le formulaire :

Prénom et nom(s):

Institution:

Position:

Adresse:


Ville:

Pays:

E-mail 1:

E-mail 2:

Coordonnées de l'autorité en charge de la planification de l'espace marin dans



# Thank you!



## IOC-UNESCO

7, Place de Fontenoy

75352 PARIS 07 SP

[MSPglobal@unesco.org](mailto:MSPglobal@unesco.org)

[mspglobal2030.org](http://mspglobal2030.org)

    @MSPglobal2030



**unesco**

Intergovernmental  
Oceanographic  
Commission



Co-funded by  
the European Union