


Report from TSP and NTWC Cenalt

Centre national d'alerte aux tsunamis

Hélène Hébert, CEA, DAM, DIF, Arpajon, France




ICG/NEAMTWS XVIII – Unesco, Paris , 6-8 February 2024

Outline

- 1. Genalt operation and exercises**
- 2. Recent advances**
- 3. Scientific activities**
- 4. Perspectives**



Mandates

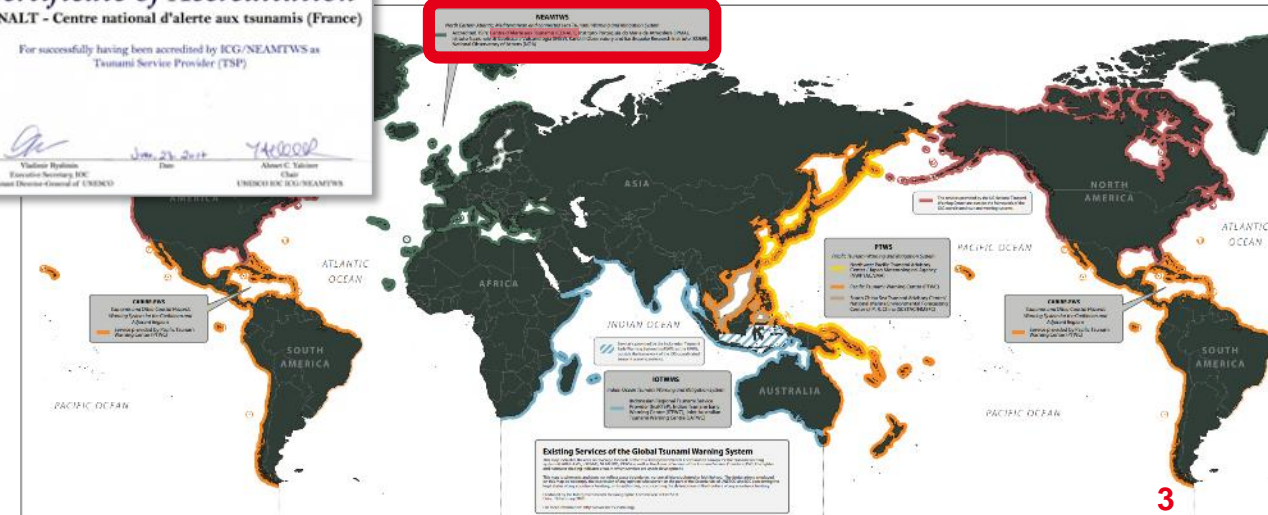



National mandate


- To warn the French civil protection, within 15 minutes after a possible tsunamigenic seismic event in the NE Atlantic and Mediterranean
- To send confirmation / cancellation messages (depending on the availability of sea level data)
- To support French CPA to develop the downstream component

International TSP mandate

- Cenalt recognized as NEAM TSP in 2017
- To inform, as TSP, the national warning centers and the tsunami focal points that subscribed to the service
- To participate to the ICG framework

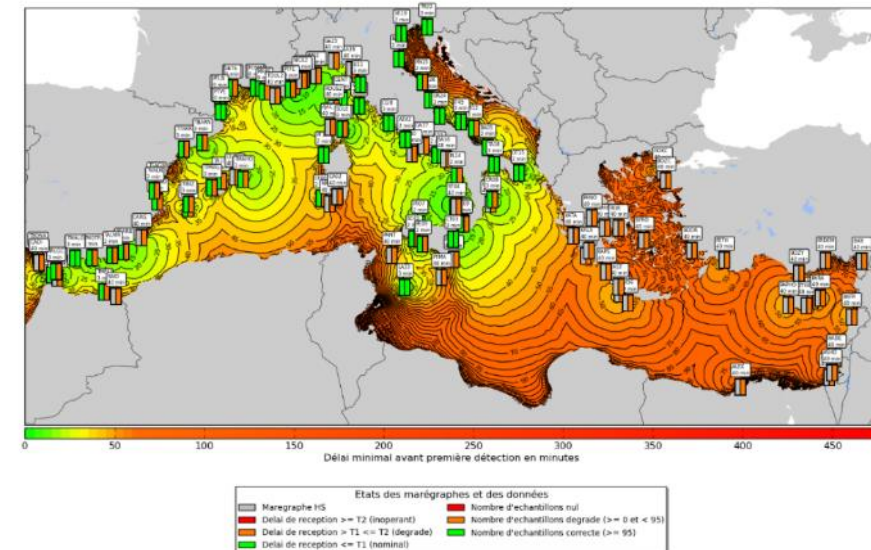
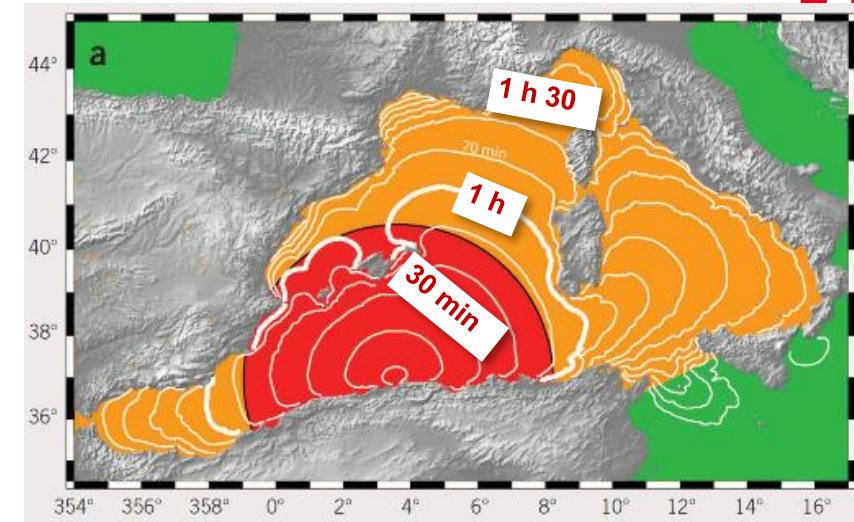
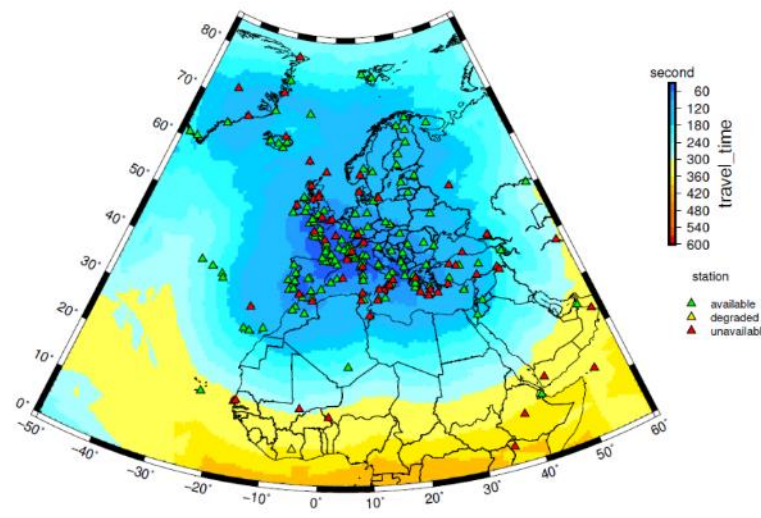


Tsunami monitoring in Cenalt


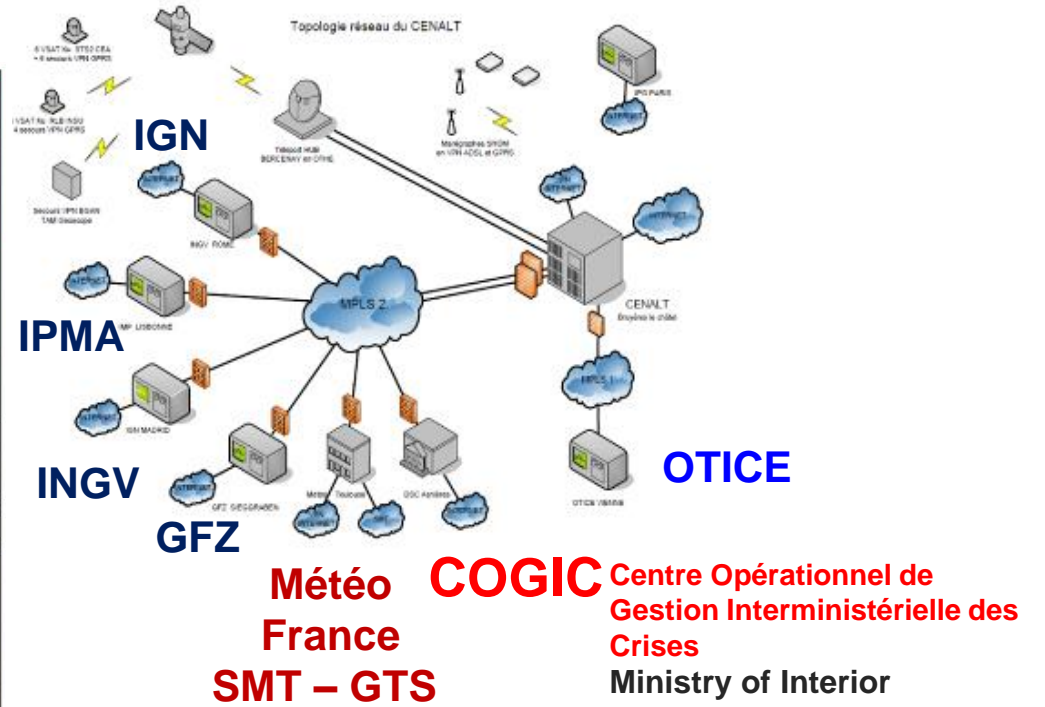
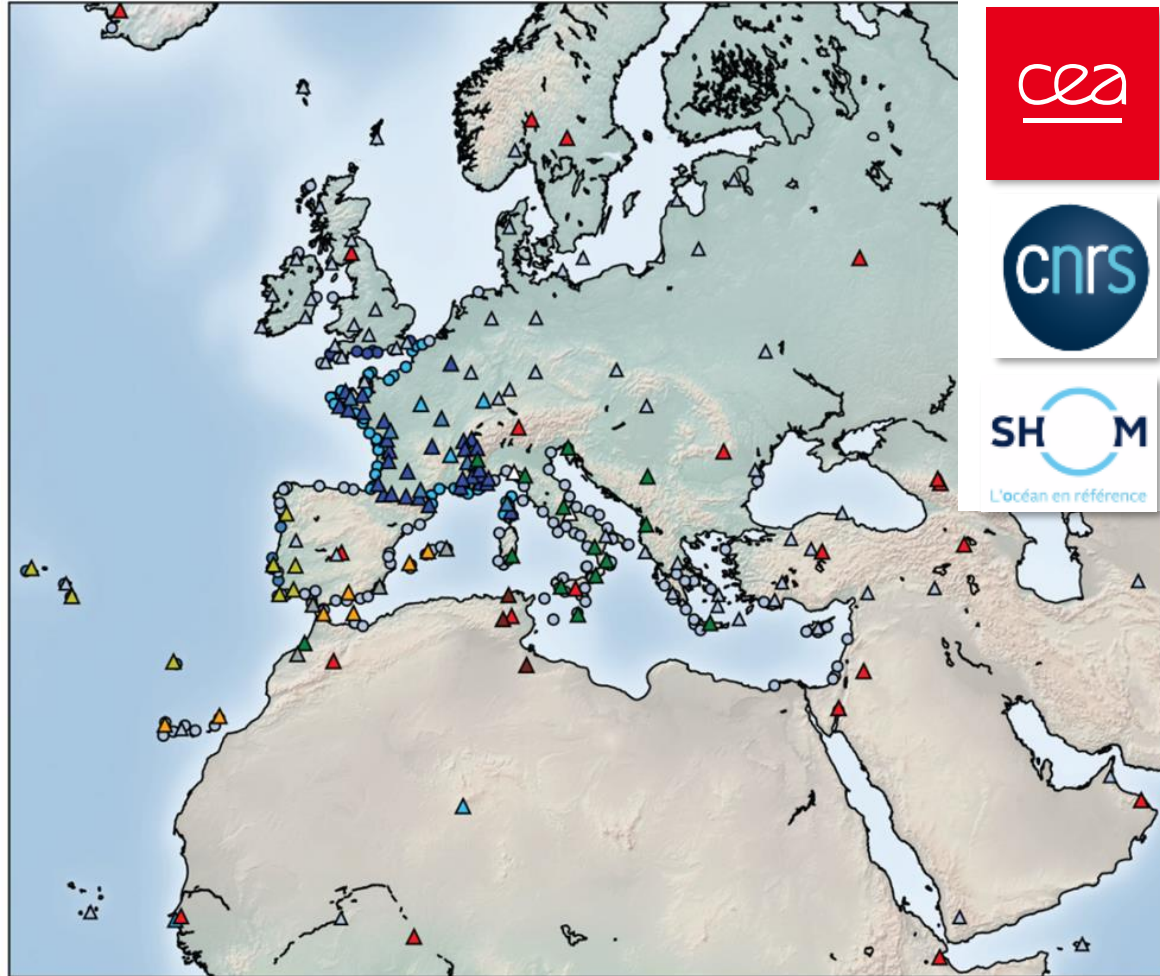


Operational networks with data made available in real time with redundancy and robustness to Cenalt

- National level
 - Seismic data (including CNRS stations)
 - Sea level data: major modernisation 2021-2022 (SHOM)
- International level, to subscribe to seismic and tide gauge networks
 - Cooperation with operational agencies
 - CTBTO framework

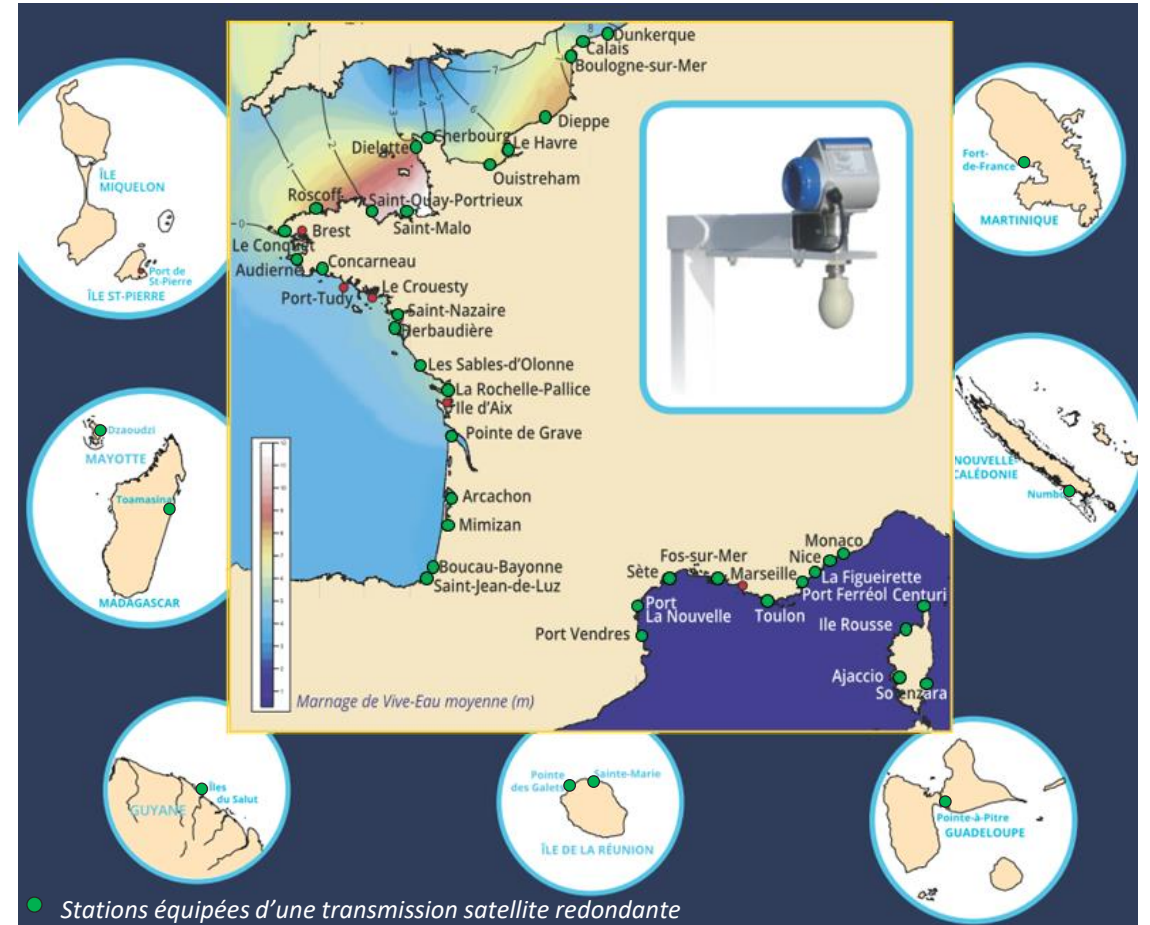


Real time seismic and tide gauge network

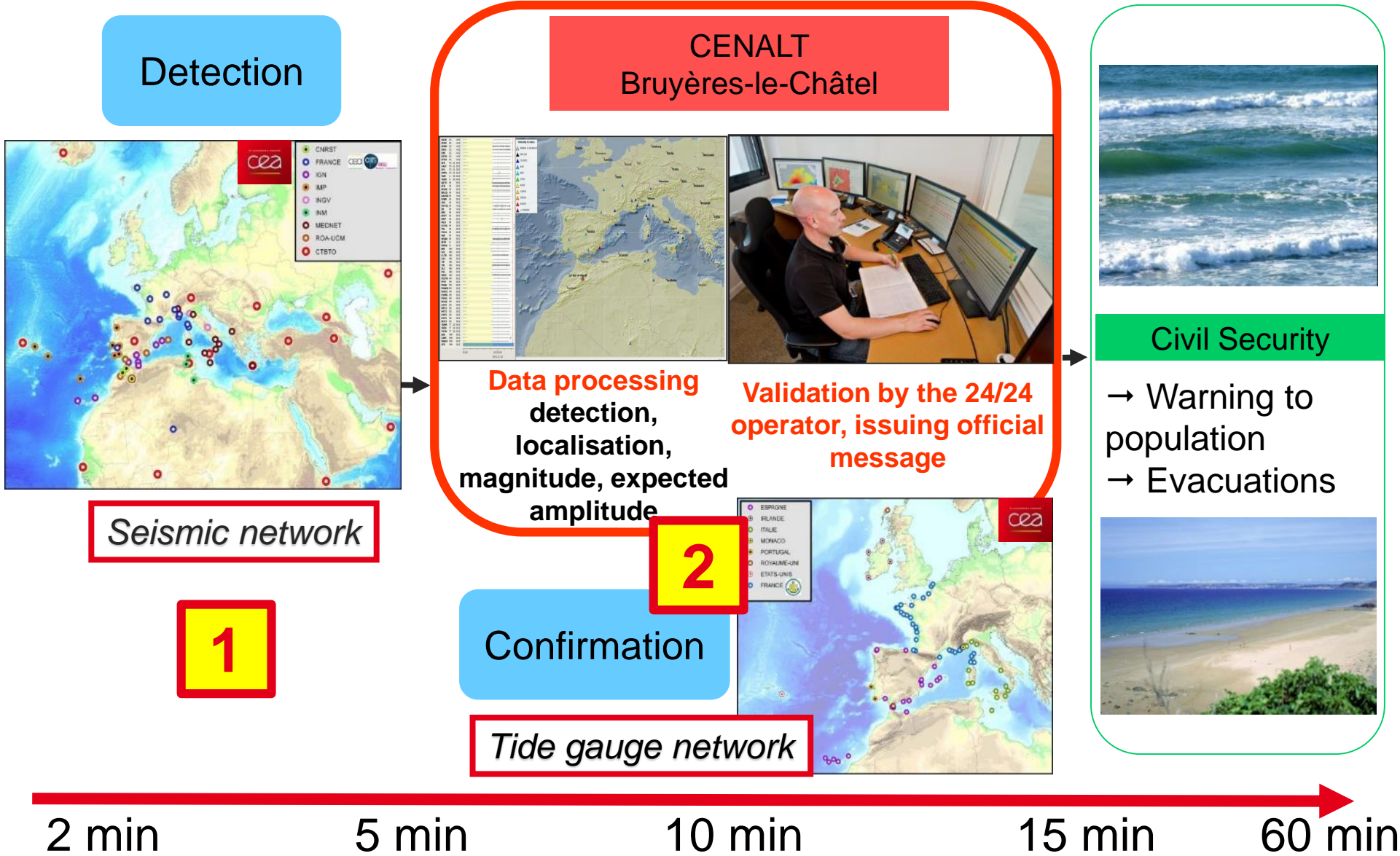


French tide gauge network

- French tide gauge network (RONIM): 41 stations available at Cenalt (VPN)
- **Part of RONIM** (Réseau d'Observation du Niveau de la Mer)
 - 50 tide gauge stations for numerous applications : hydrography, oceanic tide prediction, extreme events monitoring, tsunami warning, risk prevention, global sea level rise monitoring
- **Major modernisation** has been completed in 2022
 - Replacement of data-loggers and transmission systems, new sensors, improvement of supervision and network reliability
- SHOM has secured in 2023 a long term support from French government, to fulfill its mandate

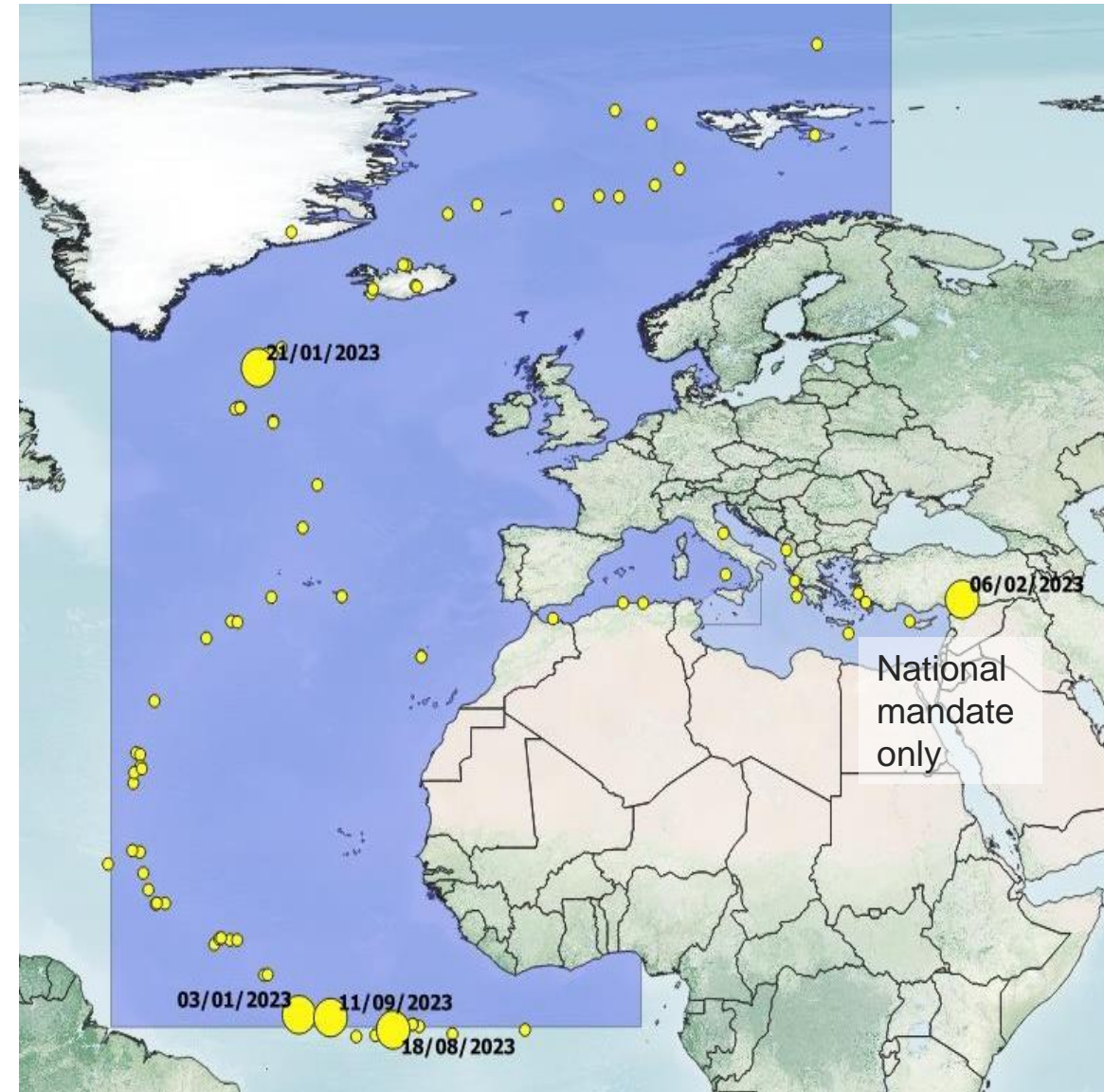


Timeline of a tsunami alert



2023 Summary

- 4 Information messages in 2023 (Atlantic Ocean)
- 90 messages issued since 2012
 - 80 Information messages in Atlantic
 - 4 Information messages in western Mediterranean
 - 6 Advisory
 - 3 for Alboran Sea, Jan 25, 2016
 - 3 for Algeria, March 18, 2021



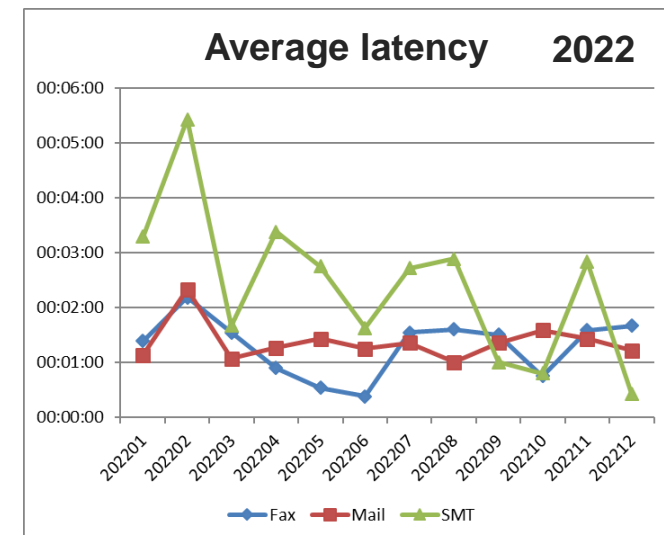
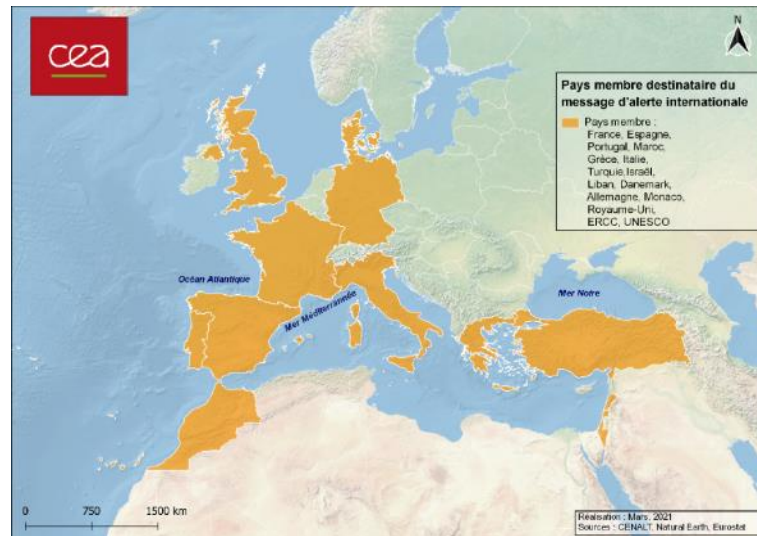
Exercises (1/4)

National communication tests

- Monthly communication test
 - With partial evolution of the message text
- Quaterly exercise with local procedure testing

International communication tests

- Monthly tests




Exercises (2/4)

International Day for Disaster Risk Reduction

- Frontignan, October 13, 2023 (préfecture Hérault)
- Test of warning procedures and FR-Alert system
- Raise public awareness, public conference
- Alert message issued by Cenalt at 14:38, evacuation drill at the Frontignan beach (15h02, T0 + 24 min)

World Tsunami Awareness Day

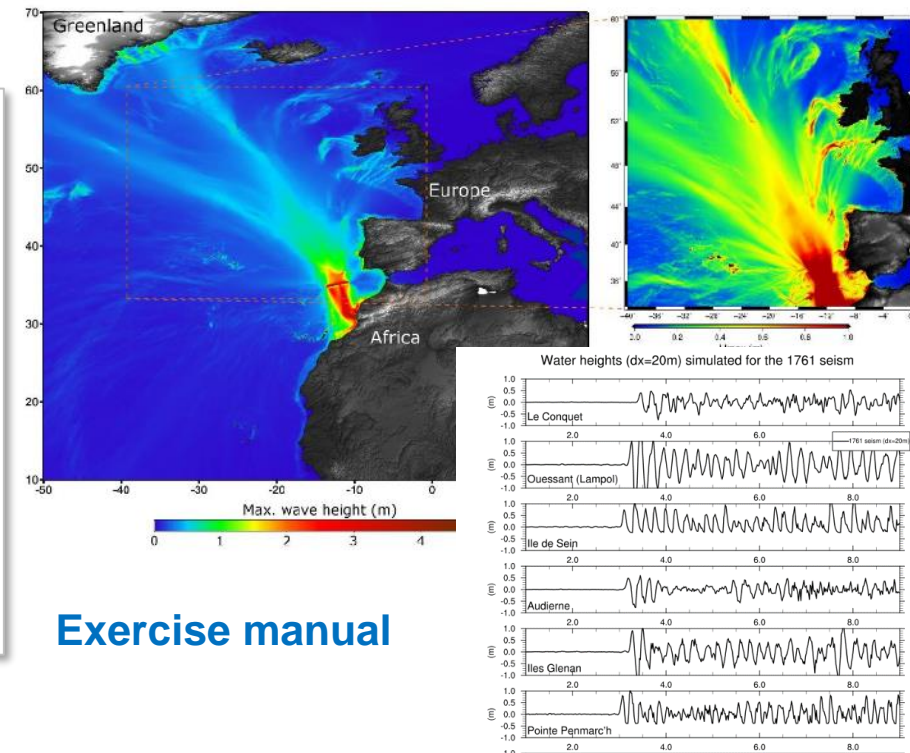
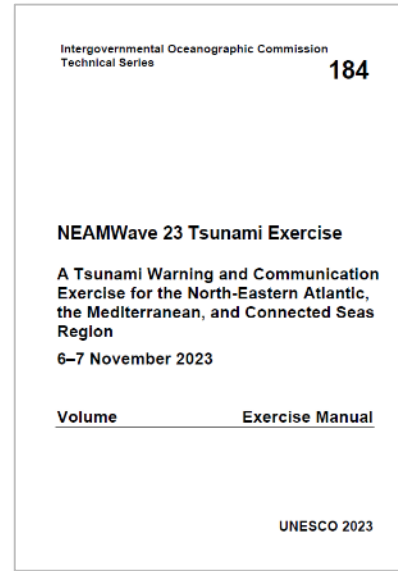
- Scheduled on Nov 3rd, 2023, postponed to December
- Two phases
 - Dec 12th, 2023: regional exercise along the Mediterranean coastline
 - Jan 19th, 2024: large scale regional FR-Alert testing
- Close interaction with Cannes municipality, risk prevention actions



Exercices (3/4)

NEAMWave23

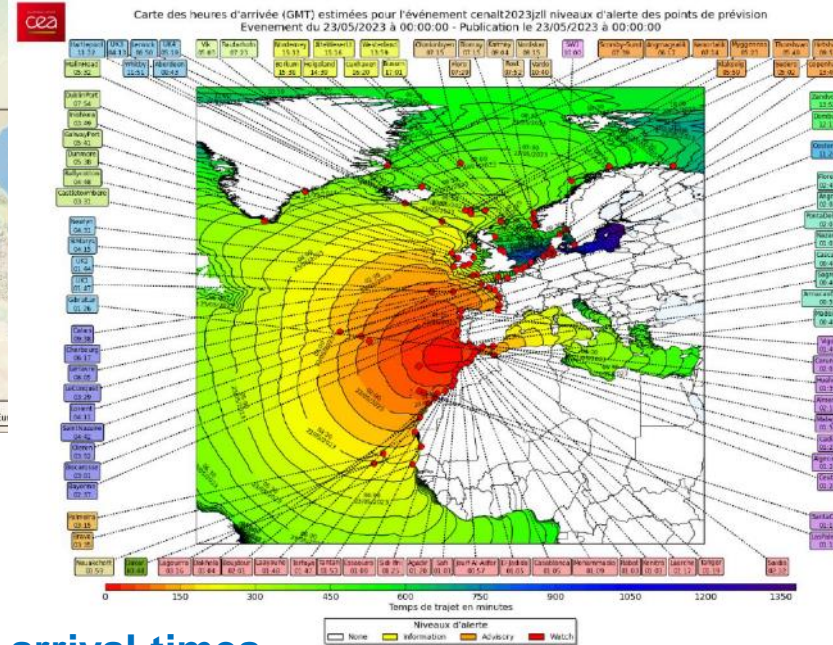
- Joint scenario with IPMA (TSP Portugal) and participation to TT Exercises
- International recipients + Finland



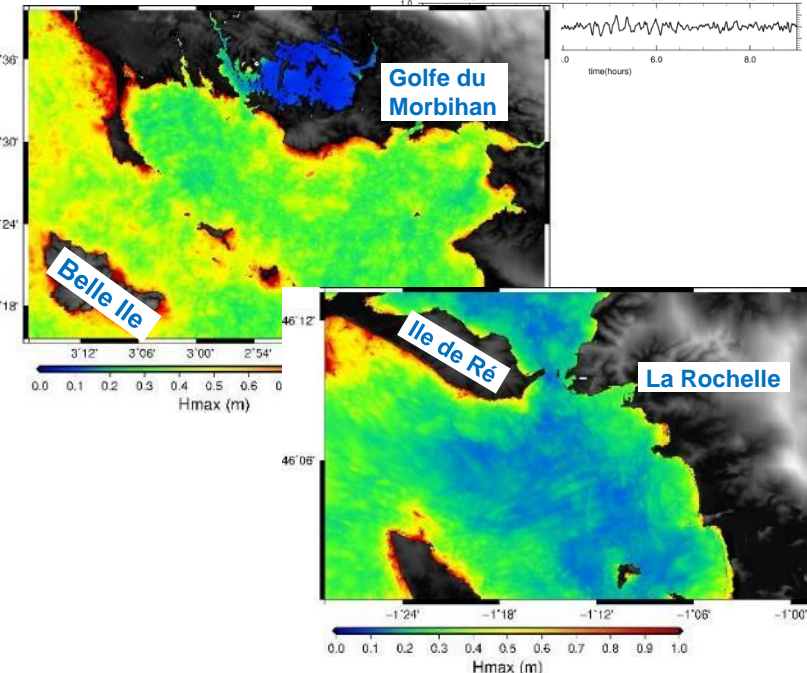
Exercise manual



Recipients



Estimated arrival times



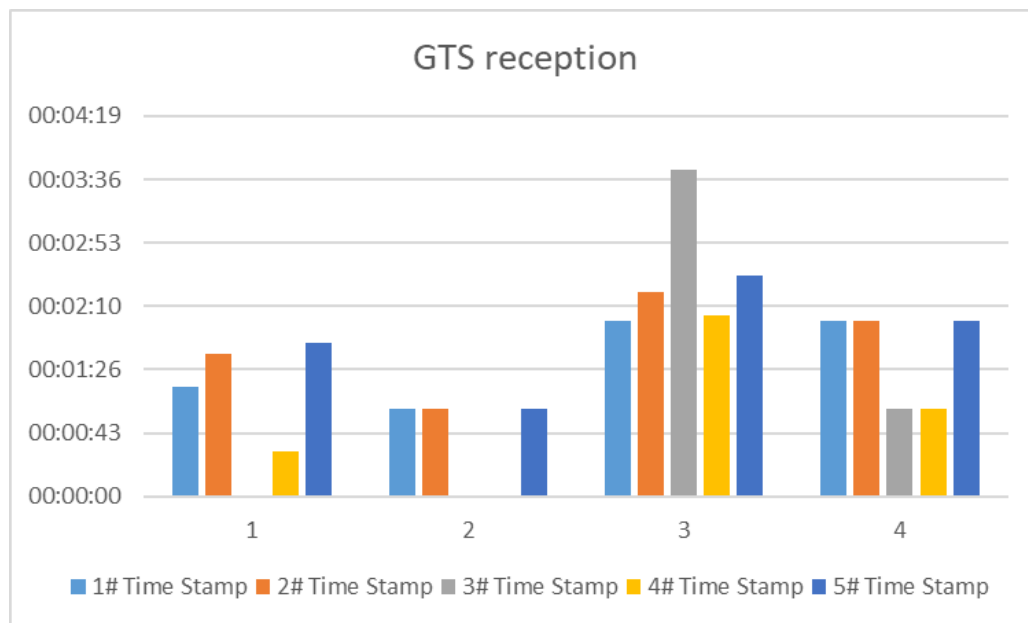
Exercices (4/4)

NeamWave23 message was issued on Nov. 6th, 9:10 GMT

- 5 messages have been disseminated (fax, GTS, dedicated line to Cogic)
- Email dissemination was late due to local blackout in CEA

No local exercise for this Neamwave23 edition

- Agenda conflict with WTAD initiatives



De: tsunami <tsunami.dase@cenalt.cea.fr>
Envoyé: lundi 6 novembre 2023 10:13
Objet: TSUNAMI EXERCISE MESSAGE NUMBER 002

TSUNAMI EXERCISE MESSAGE NUMBER 002
NEAM CENALT TSUNAMI SERVICE PROVIDER
ISSUED AT 0910Z 06 NOV 2023

... TSUNAMI WATCH ONGOING ...
THIS ALERT APPLIES TO BELGIUM ... CAPE VERDE ... DENMARK ... FRANCE ...
GERMANY ... ICELAND ... IRELAND ... MAURITANIA ... MOROCCO ...
NETHERLANDS ... NORWAY ... PORTUGAL ... SENEGAL ... SPAIN ... SWEDEN ...
UNITED KINGDOM

... TSUNAMI INFORMATION ONGOING ...
THIS ALERT APPLIES TO ALBANIA ... ALGERIA ... BULGARIA ... CROATIA ...
CYPRUS ... EGYPT ... ESTONIA ... FINLAND ... GEORGIA ... GREECE ...
ISRAEL ... ITALY ... LEBANON ... LIBYA ... MALTA ... MONACO ...
MONTENEGRO ... POLAND ... ROMANIA ... RUSSIAN FEDERATION ... SLOVENIA ...
SYRIA ... TUNISIA ... TURKEY ... UKRAINE

THIS MESSAGE IS ISSUED AS ADVICE TO GOVERNMENT AGENCIES. ONLY NATIONAL
AND LOCAL GOVERNMENT AGENCIES HAVE THE AUTHORITY TO MAKE DECISIONS
REGARDING THE OFFICIAL STATE OF ALERT IN THEIR AREA AND ANY ACTIONS TO
BE TAKEN IN RESPONSE.

AN EARTHQUAKE HAS OCCURRED WITH THESE PRELIMINARY PARAMETERS
ORIGIN TIME - 0800Z 06 NOV 2023
COORDINATES - 35.00 NORTH 12.00 WEST
DEPTH - 10 KM
LOCATION - AZORES CAPE ST. VINCENT RIDGE
MAGNITUDE - 8.6

EVALUATION OF TSUNAMI WATCH
SEA LEVEL READINGS INDICATE A TSUNAMI WAS GENERATED.
THIS TSUNAMI CAN STRIKE COASTLINES WITH A WAVE HEIGHT GREATER THAN
0.5M AND/OR CAUSE A TSUNAMI RUN-UP GREATER THAN 1M.
THIS CENTER WILL CONTINUE TO MONITOR SEA LEVEL GAUGES NEAREST THE
REGION AND REPORT IF ANY ADDITIONAL TSUNAMI WAVE ACTIVITY IS OBSERVED.
AUTHORITIES SHOULD TAKE APPROPRIATE ACTION IN RESPONSE TO THIS POSSIBILITY.
A TSUNAMI IS A SERIES OF WAVES AND THE FIRST WAVE MAY NOT BE THE
LARGEST. TSUNAMI WAVE HEIGHTS CANNOT BE PREDICTED AND CAN VARY
SIGNIFICANTLY ALONG A COAST DUE TO LOCAL EFFECTS. THE TIME FROM ONE
TSUNAMI WAVE TO THE NEXT CAN BE FIVE MINUTES TO AN HOUR, AND THE
THREAT CAN CONTINUE FOR MANY HOURS AS MULTIPLE WAVES ARRIVE.

EVALUATION OF TSUNAMI INFORMATION
BASED ON HISTORICAL EARTHQUAKE AND TSUNAMI MODELLING THERE IS NO
THREAT THAT A TSUNAMI HAS BEEN GENERATED THAT CAN CAUSE DAMAGE OR

Tsunami Ready recognition in Cannes

Long term commitment of Cannes to tsunami preparedness

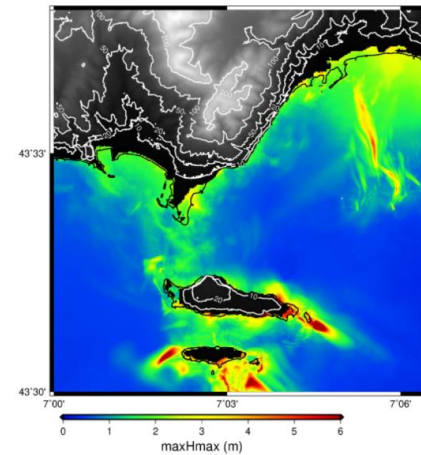
- French national and local projects
- Tsunami charter including local stakeholders
- Repeted outreach and capacity building activities
- ICG/NEAMTWS XVI held in December 2019

Local TR Board established in 2022

- Application to get TG recognition in 2023

NTRB established in 2023

- Positive assessment of Cannes application in December 2023
- Ceremony, January 19, 2024



Other recent national updates

National message format evolution

- Indicating tide gauge name
- Indicating watch end, without all clear (local responsibility)

FR-Alert

- Coordination by Civil Security (DNUM)
- Cooperation within national academic projects (Exploit, Tasoma)
- 2023
 - Exercise in Frontignan (Hérault) (Oct 13)
 - French Mediterranean exercise (Nov 3 → Jan 19)



EXERCICE D'ALERTE TSUNAMI 08/06/2022
Origine : CENALT
Message n°3 du 08/06/2022 à 14:28:59 (heure de Paris) EXERCICE - EXERCICE - EXERCICE

Fin d'alerte

Levée des mesures de surveillance

Plus d'autre message

Mesures du Tsunami :
Marégraphe lat lon heure d'arrivée amplitude période

MONC 43.73N 7.42E 1213Z 3.12M 9MN Monaco
MONC2 43.72N 7.42E 1213Z 3.12M 9MN Monaco
IMO1 43,87N 8,01E 1215Z 1,01M 12MN Imperia
IMO2 43,87N 8,01E 1215Z 1,01M 12MN Imperia
PTFE 43.35N 6.71E 1217Z 1,56M 10MN Port Ferreol
PTFE2 43.35N 6.71E 1217Z 1,56M 10MN Port Ferreol


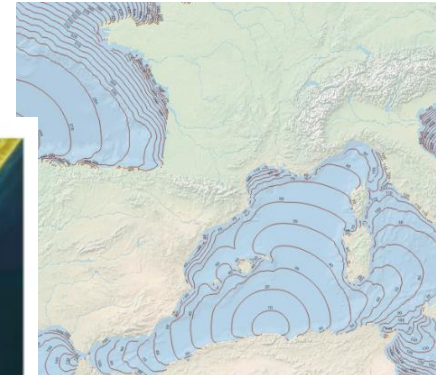
EXERCICE - EXERCICE - EXERCICE

EXERCICE D'ALERTE TSUNAMI 06/11/2023
Origine : CENALT
Message n°5 du 06/11/2023 à 13:44:42 (heure de Paris) EXERCICE - EXERCICE - EXERCICE

Fin de surveillance du CENALT

Attention, des effets peuvent perdurer dans les ports et dans certaines baies.
La fin d'alerte et des mesures de sauvegarde seront émises par la préfecture.

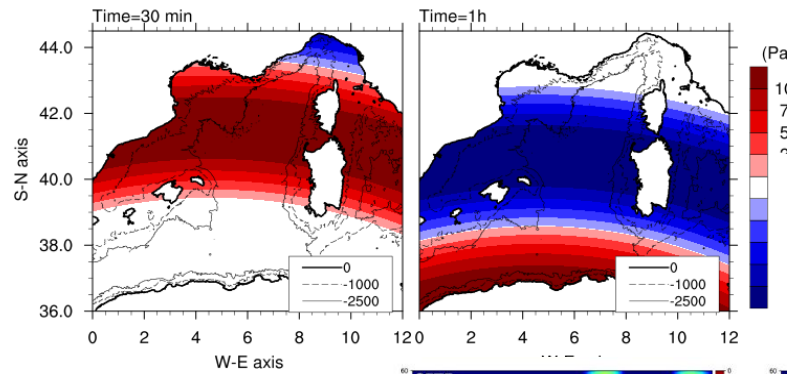
Plus d'autre message.



Scientific studies

Tsunami triggered by the Tonga explosion (Jan. 2022)

- Observations on the French Mediterranean coastline
- Coastal modeling (Heinrich et al., 2023)

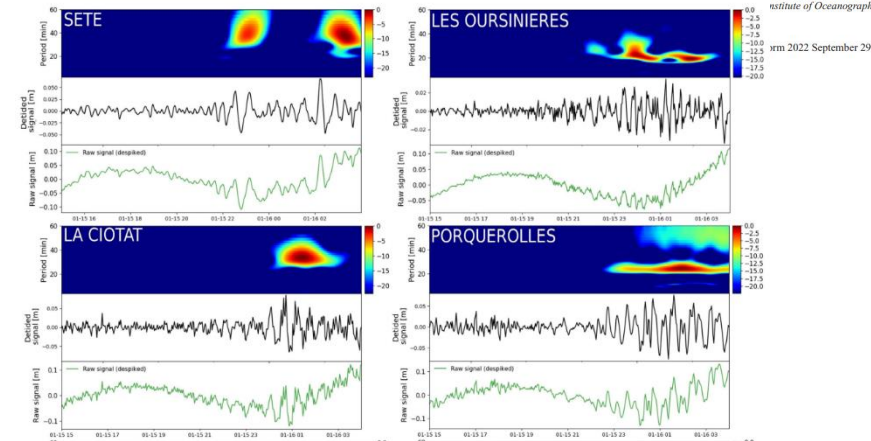


Geophysical Journal International

Geophys. J. Int. (2023) 234, 903–914
Advance Access publication 2023 March 02
GJI Applied and Marine Geophysics
<https://doi.org/10.1093/gji/ggad092>

Observations and simulations of the meteotsunami generated by the Tonga eruption on 15 January 2022 in the Mediterranean Sea

P. Heinrich,¹ A. Gailler,¹ A. Dupont,¹ V. Rey,² H. Hébert¹ and C. Listowski¹
¹Commissariat à l’Energie Atomique et aux Energies Alternatives, Centre DAM-Île-de-France, 91297 ArpaJon, France, E-mail: philippe.heinrich@cea.fr
²Institute of Oceanography, 83041 Toulon, Cedex 09, France

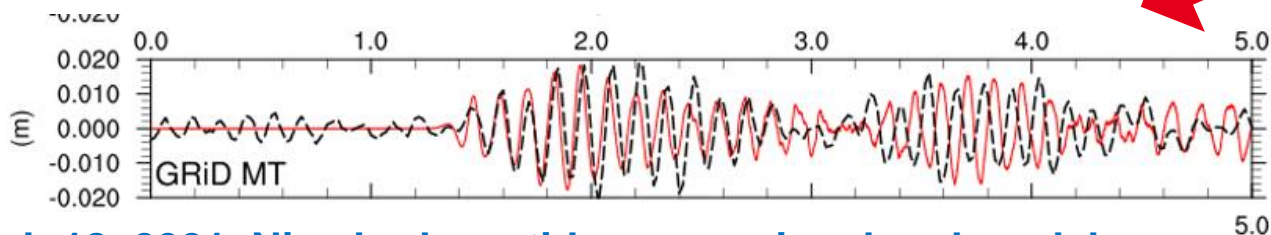
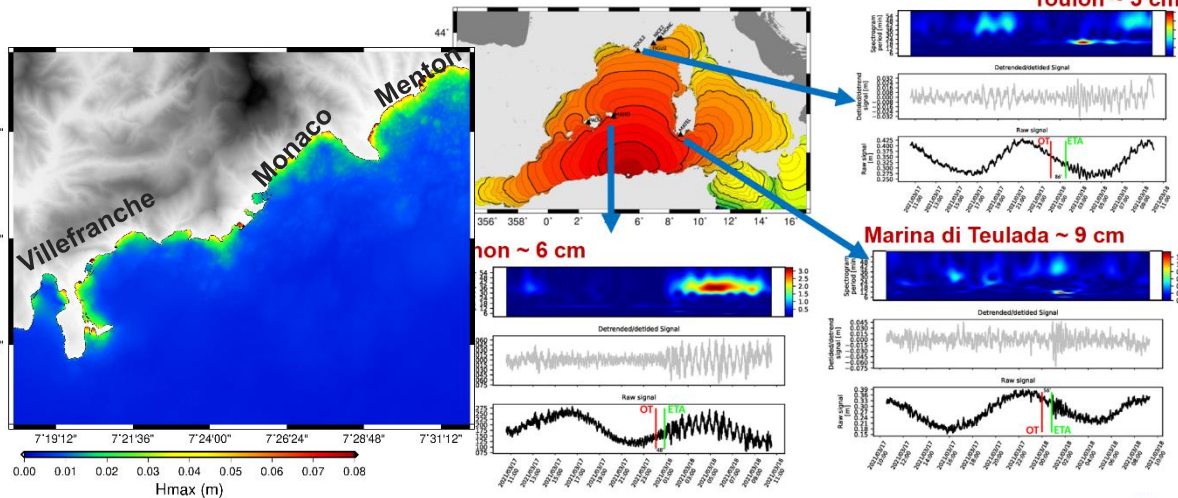


Earthquake and tsunami off Algeria, M 6.0, March 18, 2021

- Tsunami observed in France
- Seismological and tsunami study

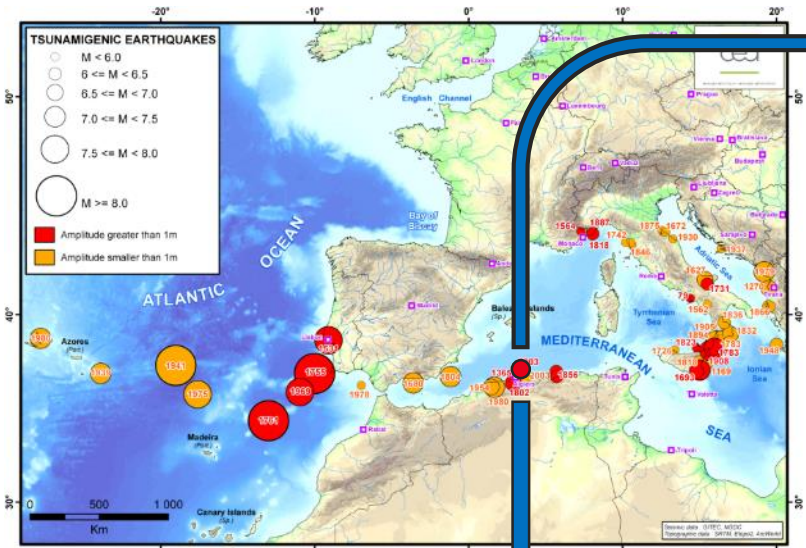
Various case studies contributing to improve modeling methodology (Taitoko, Heinrich et al., 2021)

- PTHA application (Souty et al., 2021)
- Local amplification laws (ongoing PhD work)



March 18, 2021, Nice harbour tide gauge signal and model

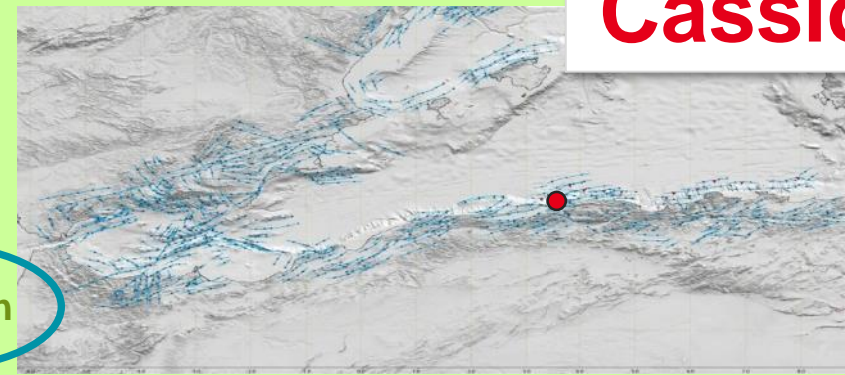
Tsunami modeling



Precomputed database (unit scenarios)
Uncertainties on location and magnitude

Cassiopee


2



5 min

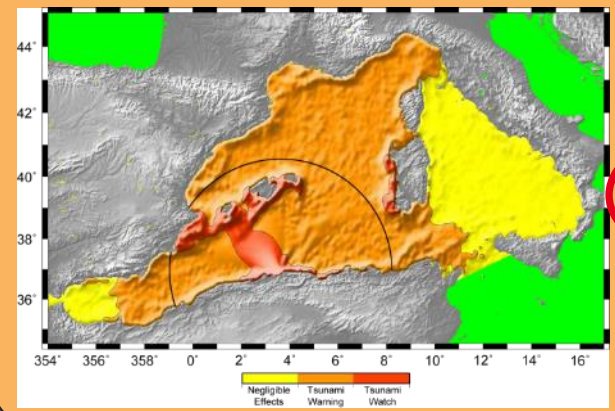
Real time modeling

Once the focal mechanism is computed

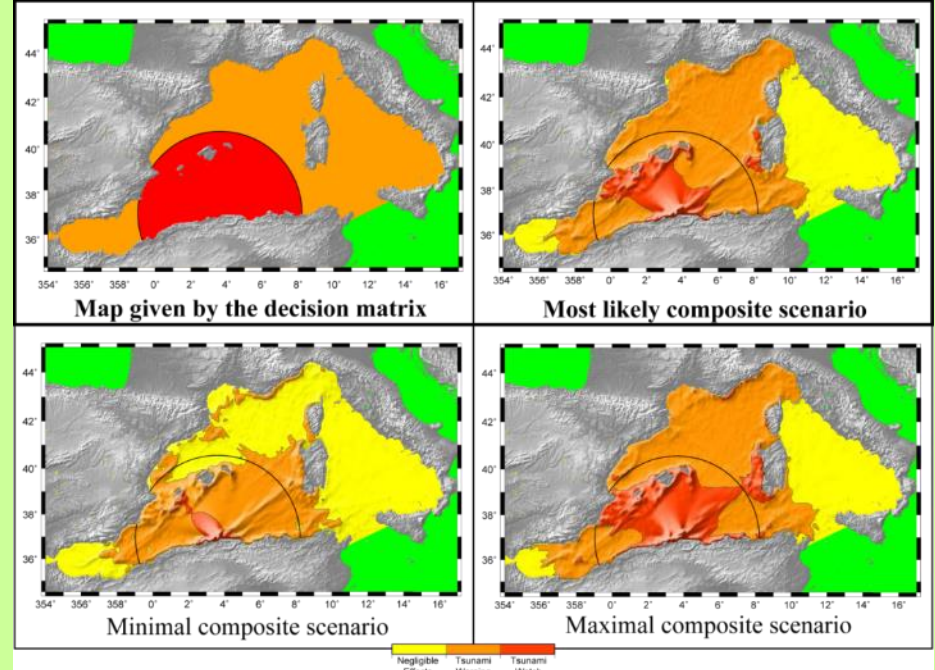


1

Taitoko



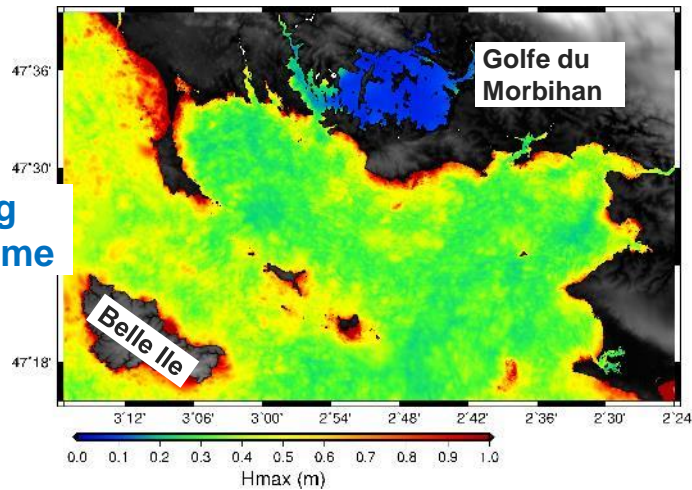
40 min



Other perspectives

SMART cable off Portugal

- Early detection and characterization of a tsunami triggered by an 1755-like earthquake off Portugal
- Contribution of **numerical modeling** to improve warning
 - Improvement of precomputed databases
 - Improvement of forecast tools



Offline computing
→ towards real time



EPOS TCS Tsunami

- Interest in the initiative since 2018 / Drafting the CA document
- Opportunity for French institutes within Epos-France
 - National working group on tsunami studies





■ **Thank you for attention**