

# 17<sup>th</sup>

## SESSION IOCARIBE



**unesco**

Intergovernmental  
Oceanographic  
Commission

Sub-Commission for the Caribbean  
and Adjacent Regions

Subcomisión para el Caribe y  
Regiones Adyacentes

**Bogotá, Colombia**  
**May 08 - 11, 2023**

# CARIBBEAN OCEAN OBSERVING NEEDS AND POTENTIAL APPROACHES TO MEET NEEDS

**PATRICIA CHARDÓN-MALDONADO, PH.D**

**JULIO MORELL**

IOOS Caribbean Coastal Ocean Observing System  
(CARICOOS; [www.caricoos.org](http://www.caricoos.org))



**CARICOOS**

[www.caricoos.org](https://www.caricoos.org)



GOBIERNO DE COLOMBIA



COMISIÓN  
COLOMBIANA  
DEL OCEANO

[ioc.unesco.org](http://ioc.unesco.org) | [iocaribe.ioc-unesco.org](http://iocaribe.ioc-unesco.org)



@IocUnesco | @Iocaribeocean

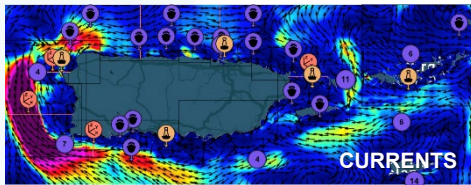

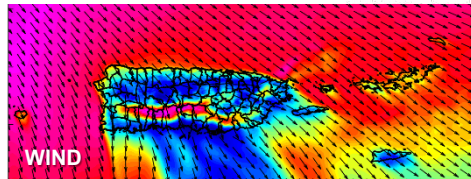
## NEED ASSESSMENT AND PRIORITIZATION (CARICOOS)

- **COASTAL HAZARDS**
  - Beach pathogens, rip currents, storm surge, compound inundation, and tsunami
- **MARITIME OPERATIONS (TRANSPORTATION, FISHERIES & OFFSHORE ENERGY)**
  - Sea state (wind and waves), currents, bathymetry, buoy data, temperature, and salinity
- **ECOSYSTEM MANAGEMENT**
  - Ocean acidification, water quality, Sargassum loading, coral disease, eutrophication, and ecosystem status
- **CLIMATE CHANGE/PLANNING SPECIALISTS**
  - Sea level rise, ocean warming, T&S anomaly, and erosion

# THE CARICOOS-IOOS MODEL

- **NEED ASSESSMENT AND PRIORITIZATION**
- **SYSTEM DESIGN**
  - Observations (buoys, gliders, HF radars, meteo stations) at **strategic locations** and for **model validation**.
  - Fill observational gaps with **numerical models** (global, regional, and nested high resolution)

GLOBAL	REGIONAL & NESTED HIGH RESOLUTION
Copernicus	WRF (wind)
RTOFS	SWAN (waves)
AMSEAS	FVCOM (ocean circulation)
GFS (waves & Wind)	



# THE CARICOOS-IOOS MODEL





- **SYSTEM DESIGN**

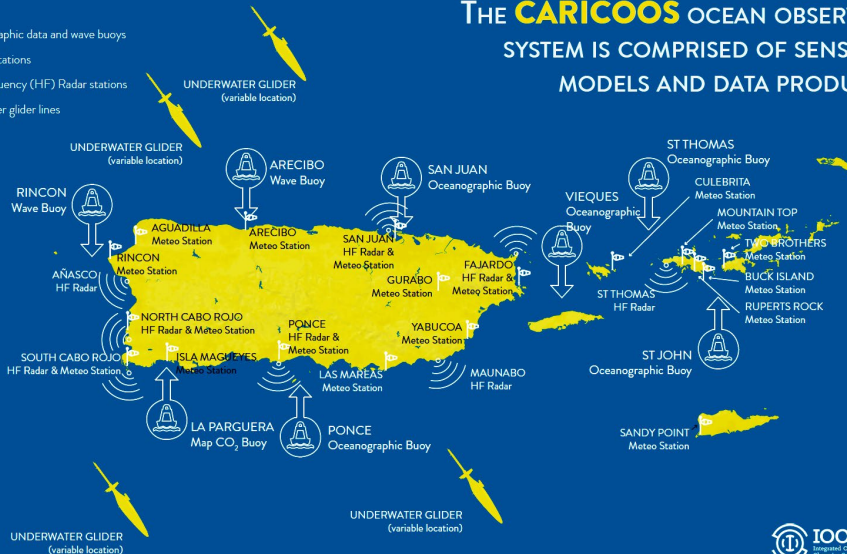
- Existing and essential observations (buoys, gliders, HF radars, meteo stations) at **strategic locations** and for **model validation**.



# THE CARICOOS-IOOS MODEL

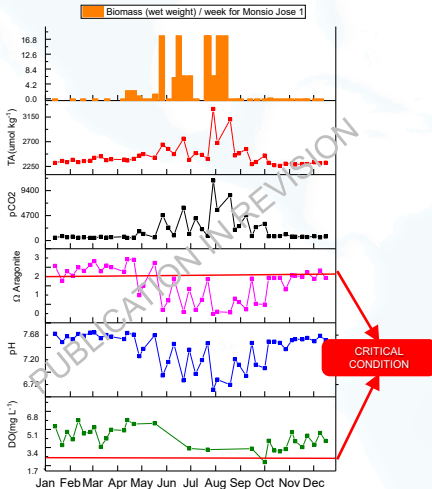
THE **CARICOOS** OCEAN OBSERVING  
SYSTEM IS COMPRISED OF SENSORS,  
MODELS AND DATA PRODUCTS.

-  Oceanographic data and wave buoys
-  Weather stations
-  High Frequency (HF) Radar stations
-  Underwater glider lines

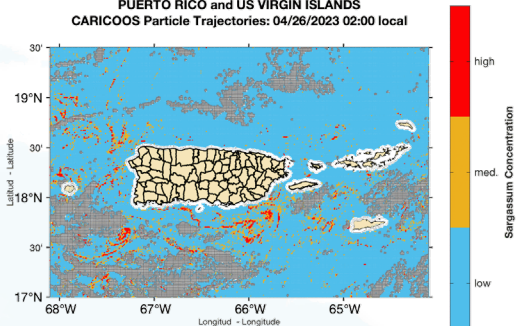


# THE CARICOOS-IOOS MODEL

## Sargasso Forecast and Biogeochemical Impact Assessment (hipoxia & ocean acidification)



CARICOOS SARGASSUM FORECAST  
PUERTO RICO and US VIRGIN ISLANDS  
CARICOOS Particle Trajectories: 04/26/2023 02:00 local



04/26/23  
trajectories\_AMSEAS\_MCI\_full\_region\_2023.m

# THE CARICOOS-IOOS MODEL

## REQUIRED INVESTMENT

- **PHASE 1: Need and resource (expertise and data) assessment at national and regional scale**
- **PHASE 2: Development of decision-support data tools analogous to the CARICOOS platform (~\$50k US dollars)**
  - Using existing observations and models
- **PHASE 3: Deployment and operation of observing and high-resolution modeling assets at high-priority sites (identified in the need assessment) (to be determined based on need assessment)**
  - Consider deploying observational assets (i.e. gliders) in the outer boundaries of the model domains.

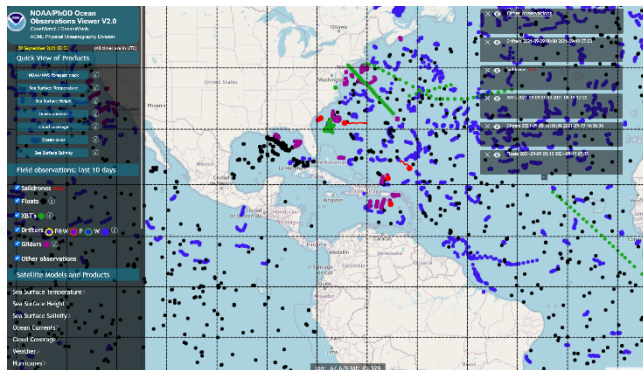
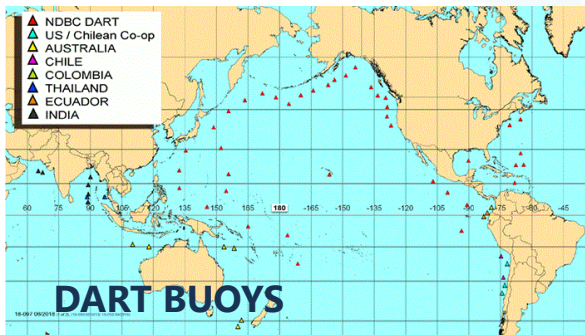
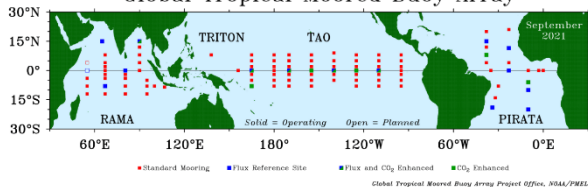
# AVAILABLE DATA RESOURCES

- **GLOBAL FORECAST MODELS AVAILABLE ACROSS TEMPORAL/SPATIAL SCALES**
  - Event-driven forecast (tsunamis)
  - Climate change
  - Global models (ocean, weather, etc.)
  - Some regional models (nesting or unstructured model implementation)
- **OBSERVATIONS: FORECAST MODEL VALIDATION, OPTIMIZATION, AND INITIALIZATION**
  - Operational (buoys, drifters, HF radars, DART moorings, AUV's)
  - Short-term efforts (seasonal)
  - Remote sensors (SST, salinity, altimetry, ocean color, etc.)
- **EXPERTISE**



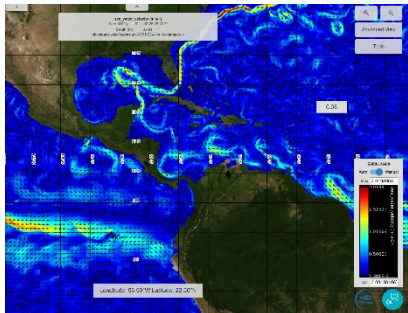
# AVAILABLE DATA RESOURCES

## Global Tropical Moored Buoy Array




## NOAA/PhOD Ocean Observations Viewer

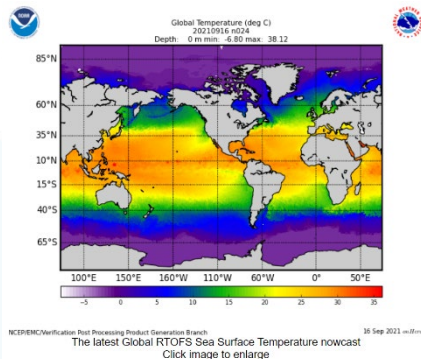
## COPERNICUS



## GFS Wave



## Global Real-Time Ocean Forecast System (RTOFS) (NOAA EMC)



**THANK YOU** 

**MUCHAS GRACIAS** 

**MERCI BEAUCOUP** 