

Intergovernmental Oceanographic Commission
Technical Series

171



**North-eastern Atlantic,
the Mediterranean and connected
seas Tsunami Early Warning and
Mitigation System (NEAMTWS)**

2030 Strategy

UNESCO

**North-eastern Atlantic,
the Mediterranean and connected
seas Tsunami Early Warning and
Mitigation System (NEAMTWS)**

2030 Strategy

IOC Technical Series, 171
Paris, December 2022
English only

The designations employed and the presentation of the material in this publication do not imply the expression of any opinion whatsoever on the part of the Secretariats of UNESCO and IOC concerning the legal status of any country or territory, or its authorities, or concerning the delimitation of the frontiers of any country or territory.

This document was prepared by the Task Team on Documentation co-chairs:

Alessandro Amato
Brian McConnell

Contributions from:

Fernando Carrilho,
Maria Ana Baptista
Denis Chang Seng,
Marinos Charalampakis,
Mauricio Gonzales,
Nikos Kalligeris,
Ocal Necmioglu,
Areti Plessa,
Marzia Santini,
François Schindelé

For bibliographic purposes, this document should be cited as follows:

UNESCO/IOC. 2022. *North-eastern Atlantic, the Mediterranean and connected seas Tsunami Early Warning and Mitigation System (NEAMTWS): 2030 Strategy*, Paris, UNESCO. (IOC Technical Series, 171). (English)

© UNESCO 2022

(IOC/2022/TS/171)

TABLE OF CONTENTS

1.	INTRODUCTION	1
1.1	PURPOSE OF THE DOCUMENT	1
1.2	VISION	2
1.3	NEAMTWS	2
1.4	REGIONAL CONTEXT	3
2.	STRATEGIC PILLARS.....	6
2.1	PILLAR 1: TSUNAMI HAZARD AND RISK ASSESSMENT	6
2.2	PILLAR 2: DETECTION, WARNING AND DISSEMINATION.....	8
2.3	PILLAR 3: AWARENESS AND RESPONSE.....	14
3.	PERFORMANCE MONITORING.....	16
4.	FOUNDATION ACTIVITIES	17

ANNEX: LIST OF ACRONYMS

1. INTRODUCTION

1.1 PURPOSE OF THE DOCUMENT

Following the Indian Ocean tsunami of 26 December 2004, the Intergovernmental Oceanographic Commission of UNESCO received a mandate from the international community to coordinate the establishment of the Tsunami Early Warning and Mitigation System in the North-eastern Atlantic (NEAMTWS), the Mediterranean and connected seas through an Intergovernmental Coordination Group. The IOC Assembly formally established the ICG/NEAMTWS in June 2005 through Resolution [XXIII-14](#).

NEAMTWS specifically contributes to Target (g) of the Sendai Framework for Disaster Risk Reduction (2015–2030) which calls to “*substantially increase the availability of and access to multi-hazard early warning systems and disaster risk information and assessments to people by 2030*”.

This Strategy outlines key objectives for a continuously improving North-eastern Atlantic, Mediterranean and connected seas Tsunami Warning System (NEAMTWS) to meet stakeholder requirements during the period 2021–2030. It will also contribute to the UN Decade of Ocean Science for Sustainable Development 2021–2030, in particular by responding to the needs of society for a “safe ocean where people are protected from ocean hazards. In particular, it will contribute to the UN Ocean Decade Tsunami Programme Research and Development Implementation Plan to be considered for endorsement by the IOC Assembly at its 32nd Session in 2023.

In turn, the Strategy seeks to capitalise on the Ocean Decade societal benefits in order to further improve monitoring, detection and data-sharing among Member States and partners.

The Strategy replaces the outdated NEAMTWS Implementation Plan (IOC Technical Series, [73](#); 2007) and is supported by [Annual Plans of Action](#) that specify in more detail the measurable and time-bound actions planned by the Working Groups and Task Teams of the NEAMTWS Intergovernmental Coordination Group.

The Strategy of the North-eastern Atlantic, Mediterranean and connected seas Tsunami Warning and Mitigation System is founded on three pillars:

- 1. Tsunami Hazard and Risk Assessment**
- 2. Detection, Warning and Dissemination**
- 3. Awareness and Response**

These pillars require a foundation of interoperability and sustainability and the enabling activities of research and capacity-building ([Figure 1](#)).

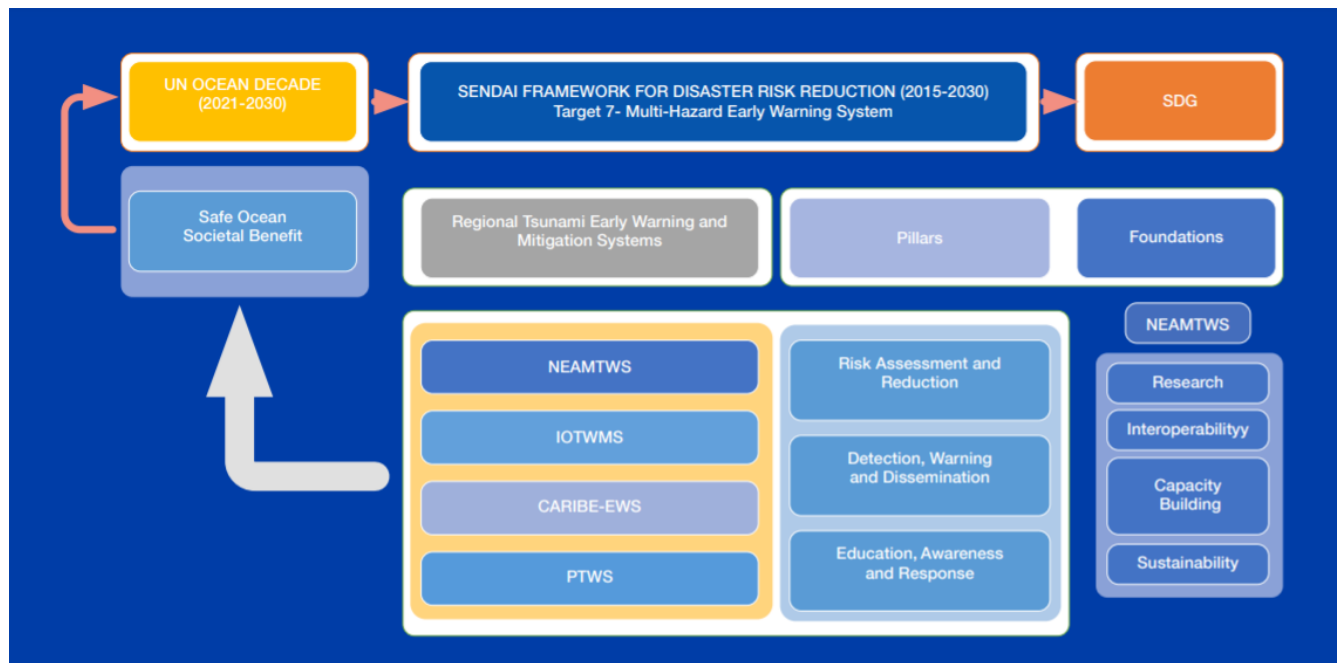


Figure 1: NEAMTWS is structured on the three Early Warning and Mitigation Systems pillars, a broad foundation basis and its contributions to the UN Ocean Decade for Sustainable Development, the Sendai Framework and Sustainable Development Goals.

IOTWMS: Indian Ocean Tsunami Warning and Mitigation System
CARIBE-EWS: Caribbean Early Warning System
PTWS: Pacific Tsunami Warning System

1.2 VISION

Coastal communities around the North-eastern Atlantic, Mediterranean and connected seas are resilient to tsunamis and other sea-level related hazards, with an effective tsunami warning and mitigation system that is based on Member State participation.

1.3 NEAMTWS

Forty Member States of the IOC border the North-eastern Atlantic, Mediterranean Sea and connected seas. The Intergovernmental Coordination Group of NEAMTWS (ICG/NEAMTWS) meets regularly to establish and implement working plans in the NEAM region. Governance of the ICG is through a Chairperson and one or two Vice-Chairpersons. These Officers meet on the occasion of sessions of the ICG and also at meetings of the Steering Committee. The Steering Committee is composed of the Officers, the Co-Chairs of the various Working Groups and Task Teams, and one representative of each Tsunami Service Provider (TSP). To address specific technical issues, the ICG has formed four Working Groups:

- Working Group 1 – Hazard Assessment and Modelling (Pillar 1)
- Working Group 2 – Seismic and Geophysical Measurements (Pillar 2)
- Working Group 3 – Sea-Level Data Collection and Exchange (Pillar 2)
- Working Group 4 – Public Awareness, Preparedness and Mitigation (Pillar 3)

Currently, Working Groups 2 and 3 are operating jointly with shared co-chairs.

In addition, the ICG forms Task Teams for specific time-bound actions. There are currently three Task Teams:

- Task Team on Operations
- Task Team on Tsunami Exercises
- Task Team on Documentation

Recently, a new Team on Tsunami Ready has been established under Working Group 4.

Tsunami Service Providers (TSPs) are national tsunami warning centres that additionally issue timely tsunami threat information within the ICG framework to National Tsunami Warning Centres and Tsunami Warning Focal Points. TSPs are established after a rigorous ICG/NEAMTWS-lead accreditation process. For the NEAM region the accredited TSPs are:

- **FRANCE:** CEntre National d'Alerte aux Tsunamis (CENALT)
- **GREECE:** Institute of Geodynamics – National Observatory of Athens (NOA)
- **ITALY:** Istituto Nazionale di Geofisica e Vulcanologia (INGV)
- **PORTUGAL:** Instituto Português do Mar e da Atmosfera (IPMA)
- **TÜRKIYE:** Kandilli Observatory and Earthquake Research Institute (KOERI)

Several other countries have established National Tsunami Warning Centres (NTWCs). These include for example: Denmark, Germany, Israel, Romania and Spain.

ICG/NEAMTWS reports its activities and recommendations to the Working Group on Tsunamis and Other Hazards Related to Sea-Level Warning and Mitigation Systems (TOWS-WG) and IOC Governing Bodies on an inter-annual basis.

ICG/NEAMTWS experts participate in the [Working Group on Tsunamis and Other Hazards](#) related to Sea Level Warning and Mitigation Systems (TOWS-WG) and Task Team activities (Disaster Management; Operation and Tsunami Watch Operations). Activities of NEAM Working Groups and Task Teams are conducted in accordance with the recommendation of IOC/TOWS WG.

Because tsunamis are relatively infrequent but have potentially high impact, regular tsunami exercises are necessary for National Tsunami Warning Centres (NTWCs) and Civil Protection Agencies (CPAs) to maintain a high state of operational readiness, practice their emergency response procedures and ensure that vital communication links work seamlessly. In addition to exercises taking place at national and local levels, ICG/NEAMTWS has organised four regional tsunami exercises (NEAMWave12, NEAMWave14 and NEAMWave17, NEAMWave21). NEAMWave21 was conducted in March 2021 during the COVID-19 pandemic, allowing CPAs to test their functionality while already constrained by other hazards.

The ICG/NEAMTWS will assess whether this existing governance model is in compliance with the strategic plan presented here. Such an assessment could consider recommendations by an ICG/NEAMTWS Task Team on Architecture in 2016, lessons learnt since 2016 when four TSPs were accredited, achievements to date in the implementation of NEAMTWS, experience gained by other ICGs, and the need to ensure better integration with civil protection agencies.

1.4 REGIONAL CONTEXT

Several major historical tsunamis have occurred in the NEAM region. In 365 AD, a tsunami triggered by an earthquake in Crete (with estimated magnitude over 8.5) had devastating impacts across the entire Eastern Mediterranean, notably destroying Alexandria in Egypt. The

1755 Lisbon earthquake and tsunami caused tens of thousands of deaths locally, and also affected neighbouring countries. The NE Atlantic was also home to three large-magnitude earthquakes in the 20th century (8.3 in 1941; 8.0 in 1969 and 7.9 in 1975) that generated tsunamis. The 1908 Messina earthquake and tsunami in Italy killed tens of thousands. In the last few years, several seismically induced tsunamis have been recorded in the Mediterranean; the Bodrum-Kos event of July 2017, Crete in May 2020, and the Samos-Izmir event of 30 October 2020, with observed run-up as high as 2 m, and one person drowned in Türkiye (see <https://en.unesco.org/news/serious-tsunami-hits-greece-and-turkey-after-70-earthquake>).

The Mediterranean is more seismically active than the Atlantic and even within the Mediterranean there are variations associated with a complex tectonic setting. Moreover, the variable characteristics of oceans and seas across the region lead to very complex propagation of tsunami waves. Critically, for much of the region, time for warnings is very short and this must be recognised in the design and further advancement of NEAMTWS.

Although the sea basins included in the NEAM region are interconnected, bathymetric and topographic obstacles effectively attenuate tsunamis travelling from one sea basin to another. The Gibraltar strait is a natural barrier for tsunamis between the Atlantic Ocean and the Mediterranean Sea. Likewise, the Bosphorus and Dardanelles straits attenuate tsunamis travelling between the Mediterranean and Black seas, the Messina straits divide the Tyrrhenian Sea from the Ionian Sea, and the Gulf of Corinth is separated from the Ionian Sea. This basin configuration creates a domain partition of tsunami propagation such that the tsunami warning system in the NEAM region has been architecturally conceived with regional tsunami service provision, though with common practices and coordination.

Vulnerability and risk in the region are increased by a growing coastal population and many coastal activities including large ports (*Figure 2*). Sea-level rise and flooding from storms and high waves already expose several European countries to marine hazards. It is estimated that the Low Elevation Coastal Zone (LECZ) (< 10 m height) in the NEAMTWS region is home to about 116 million inhabitants. However, the map also has a significant dynamic element: The analysis does not consider seasonal variability in population associated with tourism activities, which may result in significant changes in certain coastal areas of the Mediterranean. With 1,403 million international arrivals in 2018, the Mediterranean has become the world's primary tourist destination (UNWTO, 2019¹). Member States therefore need to be aware of risks to their citizens when they are living in or visiting hazardous locations and so contribute to the effort of building and sustaining NEAMTWS.

¹ <https://www.e-unwto.org/doi/pdf/10.18111/9789284420896>

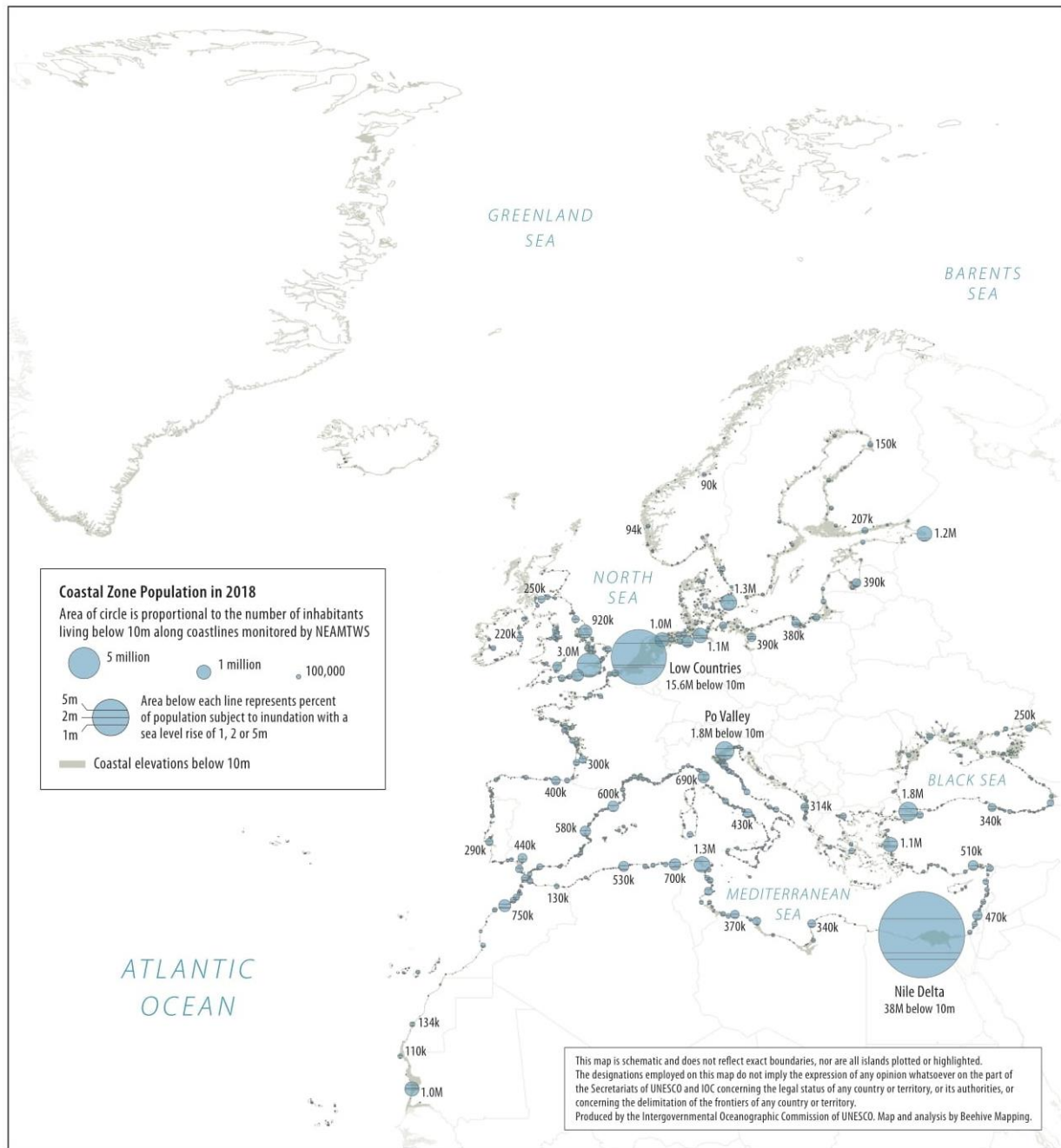


Figure 2: NEAM region coastal population map (IOC-UNESCO, 2020)²

² The map identifies coastal populations living below 10 m elevation, which might be at risk of inundation under three sea-level rise scenarios: 1 m, 2 m and 5 m. The area of each circle is proportional to the number of inhabitants living below 10 m, while the three lines divide the total area of the circle, and hence the total coastal population, into those affected by sea-level rises of 1, 2 and 5 m. The dividing lines are arranged from the bottom to the top of each circle. The circles are centred on areas of maximum population density that will be affected by a 1 m sea-level rise. The analysis does not consider seasonal variability in population associated with tourism activities, which may result in significant changes in certain coastal areas of the Mediterranean especially. It also does not consider existing flood mitigation systems such as dikes and river barriers. In this case, there might be population centres depicted on the map that are considerably less 'exposed' than it might appear. Maps are based on the CoastalDEM 1.1 (www.climatecentral.org) and the LandScan 2018 global population database (www.landscan.ornl.gov).

Most tsunamis in the NEAM region are generated by submarine earthquake dislocations (> 80%), but they can be also caused by submarine and sub-aerial slides, volcanic activity resulting in explosive eruptions or mass failures, or some combination of these factors³. Atmospheric disturbances such as sudden air pressure impulses can also lead to meteorological tsunamis. Currently, NEAMTWS, as with other regional TWSs, is aimed at detecting seismic sources with direct tsunamigenic potential and does not yet handle non-seismic sources.

Currently, only three volcanic tsunami monitoring and warning systems are in operation globally, one of which is in the NEAM region (Stromboli Island). Due to the larger number of such sources, implementing a TWS dealing with tsunamigenic landslides, volcanic eruptions and meteorological disturbances will require additional efforts in terms of research and technological advancement, and incorporation of these sources in the TWS operation will be considered later in NEAMTWS implementation.

Creating an awareness and response to local and regional threats requires that Member States commit to improved and expanded national tsunami warning capability and formal regional collaboration. The aim is an interoperable network of national warning centres and regional tsunami service providers. This Strategy provides the framework for Member States to engage further in the international coordination and collaboration process through the Intergovernmental Coordination Group for the North-eastern Atlantic, Mediterranean and connected seas (ICG/NEAMTWS).

2. STRATEGIC PILLARS

2.1 PILLAR 1: TSUNAMI HAZARD AND RISK ASSESSMENT

Hazard and risk assessment for tsunamis and other coastal hazards are key elements of any tsunami warning system. These are made mainly on the basis of documentation of historical events and impacts, geological and geophysical knowledge of the sources and their dynamics, and tsunami generation, propagation and inundation modelling for an expected range of scenarios. A key issue is the relationship between the earthquake source parameters (mainly epicentre, focal depth and size in terms of magnitude or seismic moment) and the expected tsunami size. This knowledge provided the basis for building the TWS decision matrices currently used in TWS operations to evaluate the threat of the potential tsunami and to respond quickly with the appropriate action. Other data sets required for a proper analysis of hazard are the tectonic setting of the region, including long-term deformation pattern of the plates, the distribution of the major active seismic faults, the historical seismicity in the coastal zones and offshore. Further necessary data include updated bathymetry in the open sea and detailed bathymetry in the coastal zone, especially in the shallow-water zone with depth less than 100 m up to the coastline, where tsunami interaction with sea bottom becomes quite complex and non-linear wave behaviour may prevail. In addition, topographic data at the coast in terms of digital terrain or elevation models are required.

Seismic catalogues are available for most countries and on a regional and a global basis, and are continuously updated as new events occur. Tsunami catalogues also need to be refined and updated when new information becomes available. Wave and run-up heights are available only for recent events since the sea-level network was developed for the NEAMTWS, while in most cases observations and qualitative descriptions allow for tsunami intensity estimations. Some work has been done to date in the NEAM region to extend the record of historic and prehistoric

³ Data available at Maramai, A., Graziani, L., Brizuela, B. (2019). Euro-Mediterranean Tsunami Catalogue (EMTC), version 2.0. Istituto Nazionale di Geofisica e Vulcanologia (INGV) <https://doi.org/10.13127/tsunami/emtc.2.0>. (Maramai, A., Graziani, L., Brizuela, B., 2021. Italian Tsunami Effects Database (ITED): The First Database of Tsunami Effects Observed Along the Italian Coasts. *Front. Earth Sci.*, 18 March 2021 DOI: <https://doi.org/10.3389/feart.2021.596044>)

tsunamis through the study of tsunami sediment deposits or signatures, but more research is needed in this field.

Analysis of vulnerability and risk requires data on a number of parameters such as coastal geomorphology, soil conditions and exposure, infrastructures, port facilities, tourist resorts, industrial plants, as well as population demographics and land-use designations. The results of such assessments serve as a basis for decision support mechanisms and to identify and implement appropriate mitigation and preparedness measures to reduce the risk for coastal communities.

There are few examples of tsunami hazard assessment in the NEAM region, and even fewer studies on vulnerability and risk. Some examples have been studied in EU projects including the Tsunami risk and strategies for the European region ([TRANSFER](#)) and the Assessment, Strategy And Risk Reduction for Tsunamis in Europe ([ASTARTE](#)). The EU-funded TSUMAPS-NEAM project, completed in 2018, developed the first probabilistic hazard assessment of the NEAM region for seismically induced tsunamis (S-PTHA) (<http://www.tsumaps-neam.eu>) (*Figure 3*).

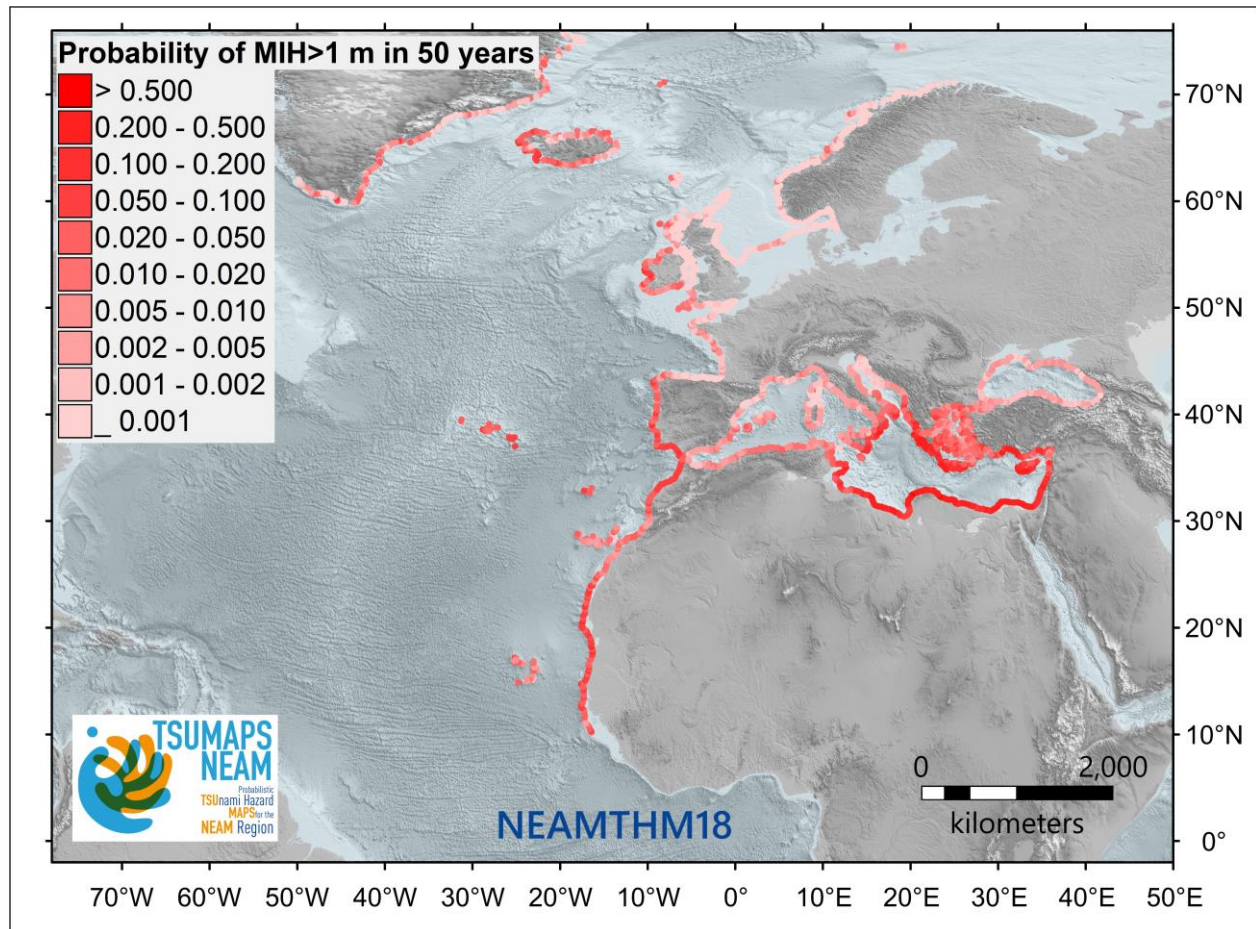


Figure 3: Probabilistic tsunami hazard assessment of the NEAM region⁴

⁴ Probability of an earthquake-generated tsunami exceeding a maximum inundation height (MIH) of 1 m in 50 years evaluated every ~20 km on the NEAM region coastlines. The map was derived from the NEAM Tsunami Hazard Model 2018 (NEAMTHM18; Basili et al., 2021), which is a product of the TSUMAPS-NEAM project funded by the European Civil Protection and Humanitarian Aid Operations (DG-ECHO). For more details of the model, see <http://www.tsumaps-neam.eu>. The map presented here was produced with the best information available at the time of modelling. The accuracy of these maps is subject to limitations in the accuracy and completeness of available bathymetry and

For Pillar 1, the following strategic objectives are identified to build capability in Risk Assessment and Reduction:

Objective 1.1: Implementation of probabilistic methodologies in tsunami hazard and risk assessment

Tsunami risk assessments and warning systems will benefit from Probabilistic Tsunami Hazard Assessment (PTHA) as input and reference. The TSUMAPS-NEAM model yields a picture of long-term PTHA, including complete hazard curves and probability maps. Since PTHA integrates over all potential tsunami sources and effects, it offers the possibility to run any kind of possible scenarios, through disaggregation of probability distributions. The regional PTHA represents a basis for existing or future national PTHA efforts.

Objective 1.2: Member States to develop specific tsunami hazard and risk assessments for vulnerable national sub-regions

PTHA at national level are encouraged as an improved basis for risk assessment, long term risk mitigation and planning, as well as for specific applications (e.g. land-use and evacuation plans, identification of Critical Infrastructures (CIs) at risk). Also, deterministic studies are a valuable tool for identification of specific tsunami hazard and risk at sub-regional level. To this end, the use of disaggregation techniques from PTHA models is also encouraged. The regional and national PTHA should rely on common understanding of the best viable practices and comply with scientific and policy standards for hazard and risk assessment at global level.

Objective 1.3: Develop regional hazard assessment for landslide-generated tsunamis

It is well known that seismically induced tsunamis are the most frequent and those capable of broader destruction, and that the current Warning Systems are focused on seismically induced events only. However, many coastal areas of the NEAM region are subject to landslides, either submarine or sub-aerial, and both can produce local tsunamis. Therefore, there is the need of hazard assessment for landslide-induced tsunamis. Both deterministic (for local, well identified targets) and probabilistic approaches can be applied depending on the degree of knowledge of potential sources.

Objective 1.4: Multi-source tsunami hazard assessment

Recent attempts at multi-source tsunami hazard assessment consider the different causes generating tsunamis (earthquakes, landslides, volcanic activity, meteorological events, and asteroid impacts) with varying mean recurrence rates. Consideration of multiple tsunami sources, their relative intensities, probabilities of occurrence, and uncertainties, is facilitated by PTHA methods, which enable an integrated and consistent probabilistic framework. The potential tsunami threat can be assessed by estimating the probability of exceeding specific levels of tsunami intensity metrics (e.g., run-up or maximum inundation heights) within a certain period of time (exposure time) at any point of interest; these estimates can be summarised in hazard maps or hazard curves.

2.2 PILLAR 2: DETECTION, WARNING AND DISSEMINATION

Effective tsunami warning depends on rapid detection and assessment of an earthquake or other potentially tsunamigenic event, verification that a tsunami has been generated, forecasting of wave propagation and the likely threatened areas, and dissemination to the “last mile” information about the threat to enable communities to respond quickly and effectively.

topographic information, and in the current knowledge of the tsunami sources and characteristics. In the last few years, MIHs greater than 1 meter have been observed during at least three earthquake-generated tsunamis (Crete 2020, Samos and Izmir region 2020, Kos-Bodrum in 2017), which caused damage.

- Detection involves the implementation and development of seismic and sea-level observing systems that enable rapid assessment and verification of the threat.
- Warning involves the forecasting of wave propagation and potential impacts for regional and ocean wide tsunamis and conveying that information in interoperable message formats.
- Dissemination involves the timely and accurate distribution of threat and warning information from and between Tsunami Service Providers and National Tsunami Warning Centres, and from NTWCs to civil protection authorities and the community.

Seismic Network

All TSPs utilise automatic monitoring systems to assess earthquake parameters as they occur. When earthquakes meet certain criteria, analysts are alerted and begin assessing, verifying or revising the event. For large earthquakes this usually happens within a few minutes of the initial rupture. In the NEAM region, considering the short travel times to many near-source coasts, the adoption of fully automatic solutions for earthquake location and magnitude is encouraged. Nonetheless, well-trained personnel on duty at the TSPs' monitoring rooms are needed for evaluation of automatic solutions, further analyses, such as of sea level readings, and interactions with Civil Protection authorities.

The seismic monitoring network used by TSPs in each regional warning system is primarily based on national networks complemented by various real-time networks operated by agencies such as IRIS Global Seismographic Network (GSN), Comprehensive Nuclear Test Ban Treaty Organization (CTBTO), the German Research Centre for Geosciences (GFZ) Geofon Extended Virtual Network, the INGV MedNet, and stations from other national and regional networks. Maps of the networks used by NEAMTWS TSPs are shown in *Figure 4*.

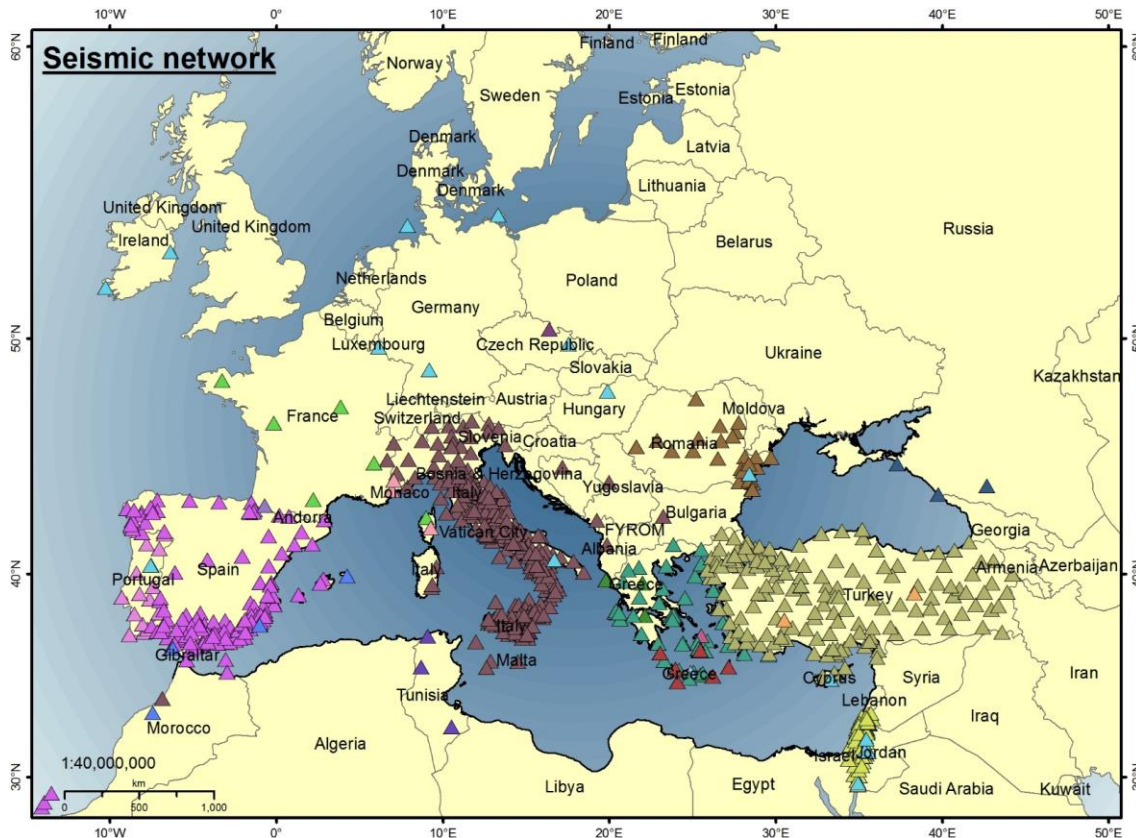


Figure 4: Map of seismic networks used by NEAMTWS Tsunami Service Providers
Source ICG-NEAMTWS 2019

The distribution of existing stations that meet the requirements of NEAMTWS in terms of data quality and of real-time transmission capability is strongly inhomogeneous, with the most crucial gap in the northern Africa countries, either due to lack of stations or data unavailability.

Rapid determination of focal parameters (mainly location, focal depth and magnitude) is essential for any TWS, and depends upon real-time availability of high-quality, broad-band seismic waveform data and computational algorithms. Strong motion sensors, as well as Global Navigation Satellite System (GNSS) stations, are needed for areas that are close to the tsunamigenic sources, i.e. within <10-minute tsunami travel time, to improve detection capability of the TWS, including rapid finite fault solutions. Moreover, earthquake detection should be improved by future deployment of Ocean Bottom Seismometers (OBS) or sea-floor platforms with multi-parameter acquisition capabilities.

Sea-level networks

Real time sea-level data are required to confirm whether a tsunami has been generated by an earthquake or to cancel alert messages in case of no tsunami observations. Such observations typically are made by tide gauges in harbours and pressure sensors on the sea floor. Tide-gauge stations are operated in the NEAM region by a number of national agencies and research institutions (*Figure 5*). Time constraints are very demanding in the NEAM region where tsunami travel times are short and the time between the tsunami arrival at the sea-level gauges and the tsunami impact on the coasts is very short. Currently, the use of pressure gauges on the sea floor is only experimental within NEAMTWS.

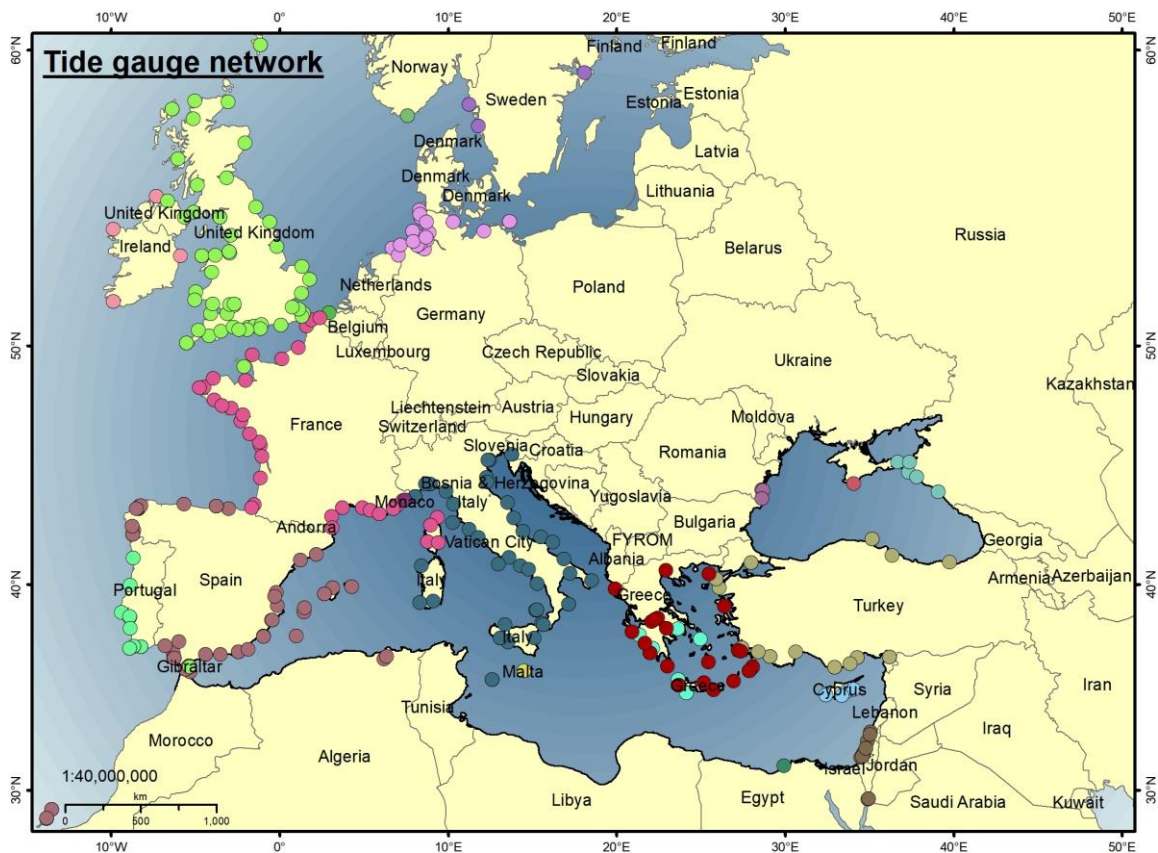


Figure 5: Map of sea level networks used by NEAMTWS Tsunami Service Providers
Source ICG-NEAMTWS 2019

The sea-level stations analysed by TSPs in the NEAM region operate in real-time, often with high frequency sampling rates (less than one sample per minute). TOWS recommends a sea-level data sampling rate of 1 s to be able to record near-field tsunami waves of all origins (earthquake, landslide, volcano, meteorological). Sampling rates larger than 5 minutes are not useful for tsunami monitoring and detection. Denser networks are required in the areas that are close to the tsunamigenic zones. Several countries are making efforts to upgrade their national sea level networks, usually as part of a multi-purpose/multi-hazard system approach. This is especially the case for countries on the Atlantic coast of Europe, where data are normally available for inclusion in the system. In the Mediterranean, there is less-uniform coverage and less-reliable data availability, particularly in the north African countries. Many existing stations need to be upgraded to tsunami requirements. Recent tsunamis (e.g., Kos-Bodrum in 2017; Zakynthos in 2018; Crete and Samos in 2020) have shown that sea-level information is not dense enough even in the areas where potentially tsunamigenic earthquakes occur more frequently.

Offshore buoys are useful for recording tsunamis as they travel in the open ocean, because the tsunami signals are not affected by amplification and other interactions known to take place in coastal areas. They can intercept the tsunami along its propagation path to distant coasts and their records can be used, in conjunction with modelling tools, for forecasting purposes. In complex areas with many islands, such as the Aegean Sea, the use of offshore buoys may not be effective for tsunami early warning. Therefore, an increase in the number of tide gauges in the islands is needed.

A densified GLOSS network may make relevant contributions to the TWS sea-level monitoring systems, and collaboration with bodies active in the coordination of offshore observation networks for operational oceanography, such as the regional components of GOOS in the Euro-Mediterranean region, could also be valuable.

Acceptable instrumentation standards and suggested analysis procedures are based on the *Tsunami Watch Operations: Global Service Definition* Document (IOC Technical Series, [130](#), 2016).

The EU Joint Research Center (JRC) has developed the Inexpensive Device for Sea Level Measurement (IDSL), a low-cost mareograph system to measure sea level in real time. So far, 36 IDSLs have been installed in the NEAM region and those instruments were used to supplement and fill gaps in the regional sea level detection network. In 2019, JRC ended its support for the installed IDSLs and new stations are provided only under certain circumstances, such as “Last Mile” initiative. A long-term sustainability plan for IDSL is therefore needed.

Dissemination

Timely and accurate dissemination of warnings is an essential part of an end-to-end warning system. Based on the alert levels and whether or not tsunami generation is confirmed, a series of standard messages are disseminated according to the evolution of the event.

Effective dissemination of warnings requires agreements among stakeholder organizations as well as Standard Operating Procedures (SOPs) for activation of the warning process. Organizational tsunami SOPs can be utilised to ensure that warnings will be transmitted from the Tsunami Warning Focal Point (TWFP) to critical response agencies and down to vulnerable coastal communities. Regular SOP training needs to be organised to develop protocols that define: (i) the roles and responsibilities of each organization; (ii) paths of communication between organizations; and (iii) the hierarchy of decision makers for whether, where and when to call for evacuations or other mitigating actions.

Reliable communication technology is an essential component of any tsunami warning system. This includes the acquisition of data from the seismic and sea level networks, the dissemination of alerts from TSPs, and the internal communications chains within each country. Given that

tsunamis are relatively rare, it is important to maintain the system in the state of readiness between events and this requires regular testing of all sequences in the chain.

For Pillar 2, the following strategic objectives are identified to strengthen Detection, Warning and Dissemination:

Objective 2.1: Increase, densify and ensure sustainability of the seismic and sea-level detection networks, particularly to include regions/Member States with low coverage

In those countries where stations exist, but data are not made available (e.g. off-line stations, non-public real-time stations), efforts will be made by the ICG and the IOC to promote effective data-exchange policies and to extend the detection capability of the TWS by reinforcing the international co-operation with the common goal of protecting the coasts of all the countries of the NEAM region. In addition, efforts are still needed to install new stations in the north African countries and in coastal areas where tsunamigenic earthquakes are more frequent. Moreover, dense sea level networks are necessary in all the areas where potential tsunamigenic faults are present. Recent events recorded during the last few years (2017–2020) in the Aegean Sea and Central-Eastern Mediterranean sea have shown that no sea level data were recorded close to the epicentre, so no record of the maximum amplitude of tsunami waves was obtained. Given that JRC has ended its support for the installed IDSL instruments, a long-term sustainability plan for IDSL is required. Equipping harbours and ports with tide gauges as safety instruments should also be explored.

Objective 2.2: Realise installation of multi-hazard observations systems composed of co-located tide-gauge/accelerometer/GNSS sensors

As indicated above, most tsunamigenic offshore earthquake sources in the NEAM region are close to land. This necessitates tsunami preparedness, mitigation and early warning from a multi-hazard point of view, in line with the target (g) of the Sendai Framework for Disaster Risk Reduction 2015–2030 to substantially increase the availability of and access to multi-hazard early warning systems and disaster risk information and assessments to people by 2030. GNSS observations co-located with tide-gauges could allow the TSPs to apply near-real time corrections to the coastal tide-gauges subject to subsidence or uplift as a direct result of an earthquake. Accelerometers could provide some indication of the size of an earthquake well before parametric solutions are available to the TSPs and the feasibility of local tsunami warning systems based on strong ground motion records could be assessed. Furthermore, joint utilization of broad-band seismometer/accelerometer/GNSS/tide-gauge data could reduce the uncertainties in understanding of the source properties of the tsunamigenic earthquake during the post-disaster period.

Objective 2.3: Plan and implement an “Inter-Operability Tool”

The Tsunami Service Providers of the NEAM region operate with different procedures based on their best-practices and network configurations, covering different geographical areas, with partial overlap. This can result in different solutions of both earthquake parameters and threat/alert levels, as happened in recent events such as the Kos-Bodrum tsunami in 2017 and the event south of Crete on May 2020. An increased interoperability is therefore desired, to improve efficiency and handle the intrinsic uncertainty deriving from independent and simultaneous real-time analysis performed by each TSP. An Inter-Operability Tool (IOT) will allow TSPs and NTWCs to exchange data, compare solutions, and implement procedures for interacting more closely, for reporting results, maps, and enhanced products. Furthermore, an IOT could also allow integration of near real-time tsunami modelling capability in the decision support systems of the TSP operation services. In the future, an IOT could integrate procedures for dealing with non-seismic tsunami sources.

Objective 2.4: Develop and implement additional monitoring tools

New monitoring techniques are emerging as powerful tools to detect and forecast tsunamis. These include “seismo-geodesy”, real-time GNSS and joint seismic/GNSS surface deformation measurements that could allow TSPs to quickly quantify fault ruptures. Other data such as tsunami ionospheric disturbances (TIDs) will be tested, using existing GNSS infrastructures and other instrumentation like ionosondes. Also, offshore geophysical and oceanographic measurements, with deep sea observations and GPS buoys, are envisioned.

The feasibility of incorporating cabled system measurements into tsunami detection should be investigated, with emergent technologies such as LI (Laser Interferometry) and SMART (Science Monitoring and Reliable Telecommunications), taking advantage of the deployment of new telecommunication submarine cables – the SMART cable concept proposed by the Joint Task Force. Portugal is implementing a new ring of telecommunications submarine cables connecting the Portuguese mainland, Madeira and Azores (project CAM ring) and will take the opportunity to include complementary seismic and tsunami services. "LEA – Listening to the Earth under the Atlantic" (<http://www.atlantic-observatory.org>) is a consortium between IPMA, IT (Telecommunications Institute) and IDL (Instituto Dom Luiz) that is providing technical and scientific support to IP Telecom, the public company in charge of the CAM project, in the implementation of the SMART component of the CAM ring. The system should be operational in 2024/2025.

Objective 2.5: Implement Probabilistic Tsunami Forecasting

In the NEAM region, current procedures adopted to define alert levels are based on Decision Matrices (DM). These take into account only earthquake magnitude, depth and distance from the coast. However, DMs have strong limitations and could lead to imprecise assessment of tsunami impact, as well as undesired strong variations in the alert levels across the pre-defined thresholds. In the first few minutes after a strong earthquake, it is impossible to know the earthquake magnitude and location, with which to apply a Decision Matrix. Instead, a Probabilistic Tsunami Forecast, based on the propagation of the uncertainty of the source parameters at a given instant in time after the earthquake occurrence, using pre-calculated tsunami scenarios, could provide a better assessment in real-time, because it may quantify the uncertainty associated with the forecast. However, more research is needed to validate and calibrate this method against observations, prior to practical application. Nonetheless, after proper testing, it would give the opportunity to define the desired level of protection as the probability that a given tsunami intensity is overcome.

Objective 2.6: Threat levels

In the first years of operations, TSPs have released messages specifying alert levels at a suite of Forecast Points (FPs). According to TOWS recommendations, alert level terms should be replaced by threat level terms, in order to make clear that alert levels are the responsibility of national and/or local authorities. Appropriate threat level terminology has to be adopted in English and to be developed in other national languages.

Objective 2.7: Additional sources of tsunami observations

During recent tsunami events in Greece and Turkey, amateur or surveillance video observations of the tsunami waves became available during the event. NEAMTWS will explore the possibility of using and reporting such data during the warning process.

2.3 PILLAR 3: AWARENESS AND RESPONSE

The impact of tsunamis and other marine-related hazards in the NEAM region can be substantially mitigated if timely warnings are issued to the population by the TWS and if coastal communities know what to do with or without an official warning through appropriate programmes of preparedness and education. In the Mediterranean and in the Black Sea, where many active faults lie offshore or in coastal areas, tsunami travel times are very short and there is a real possibility that a tsunami will impact before the population can be properly alerted. Advisory schemes that are tailored to the local communities, effective mitigation and adaptation measures, and sustained public awareness are essential components of an end-to-end tsunami warning and mitigation system. To be effective, community awareness must be developed through simple, cost-effective and culturally sensitive programmes.

It is emphasised that the implementation of responses within individual Member States is their responsibility. The system should recognise the diversity and complex basin characteristics of the region and accept that flexibility is required to accommodate the circumstances and requirements of individual countries.

The IOC manual for enhancing awareness and mitigation of tsunami, storm surge and other sea-level related hazards and risks in Integrated Coastal Area Management (ICAM) is available as IOC Manuals and Guides, [50](#) (2009). The guidance highlights principles of good practice for early warning, for emergency preparedness and response, or for mitigation and adaptation, so that response arrangements are credible, sustainable and appropriate to the risk.

Member States should plan and conduct exercises on a regular basis to test early warning systems and emergency evacuation, focusing also towards improvement of SOPs on how to handle diverging TSP warning messages and understand the inherent uncertainty.

To ensure that governments, non-governmental organizations (NGOs), private sector and community representatives are able to provide the required response, sustainable capacity building programmes should be developed and delivered.

Objective 3.1: Understanding perceptions of coastal hazards and risks

There is a lack of information on the perceptions of ocean hazard and risk by different groups of people and the general public in the NEAM region, and their resulting decision-making processes. Studies performed during the ASTARTE project in Atlantic and Mediterranean coastal sites reveal a very low level of awareness, as well as in recent widespread CATI (Computer-Assisted Telephone Interviews) surveys carried out in Italy⁵. Such assessments need to be expanded and extended into other high-risk locations, to better inform how to design and implement educational and preparedness activities and other interventions based on socio-economic, cultural and political context.

Objective 3.2: Strengthen public and local authority awareness of tsunami and associated hazards and how to prepare to respond

People need to have adequate knowledge and awareness to reduce the impact of tsunamis. Local authorities may need increased awareness to be able to develop appropriate response plans. Citizens need to know what to do and where to go immediately after a warning, or even in the absence of a warning, after a strong earthquake or unusual sea-level changes. Education on natural tsunami warning signs is particularly important so that these can be recognized and self-evacuation of coastal communities can begin as soon as possible without waiting for official

⁵ Such as: <https://tinyurl.com/35fy9ebx> ; <https://tinyurl.com/5d65dkfm>; See also: Cerase et al. (2019) Nat. Hazards Earth Syst. Sci., 19, 2887–2904, <https://doi.org/10.5194/nhess-19-2887-2019>.

warnings. Increasing awareness should be a major activity of the ICG/NEAMTWS, each Member State, the TSPs, and NTWCs.

Objective 3.3: Develop tsunami-related curriculum programmes for all levels of education

An important way to build an inherent capability is to raise the interest of young people in Earth and ocean sciences and disaster management field, providing a source of career development to Member States in the future to plan for, respond to and recover from tsunamis. TSPs and NTWCs should consider this in their programmes to help Member States by providing material and guidelines.

Objective 3.4: Develop and deliver suitable and sustainable capacity-building programmes to facilitate effective and efficient response and coordination

Each Member State should seek to develop the appropriate skills to assess tsunami risk and find ways to mitigate the hazard, prepare for tsunamis and respond to them. Specialised training to specific stakeholders, such as first responders, may provide the technical knowledge required to develop the necessary skills. Moreover, it is essential to sustain these skills over time in the light of emerging methods and new technologies. The International Tsunami Information Center (ITIC) Training Program (ITP), which succeeded in providing technical advice and on-site training to Member States by using a pool of experts, can set a paradigm for a capacity-building programme in the NEAM region. Member States in the NEAM region should also consider training opportunities provided by the Indian Ocean Tsunami Information Center (IOTIC) in partnership with the IOC Ocean Teacher Global Academy (OTGA). A training and capacity-building centre for the NEAM region is foreseen in the ultimate phase of the development of the NEAM Tsunami Information Centre (NEAMTIC).

Objective 3.5: Develop and maintain the NEAMTIC tsunami information website

A common, informative, frequently updated web site for the NEAM countries is important as a tool for learning, sharing, and making informative and didactic material available to CPAs, media, teachers, students, and the public. Due to language and local social issues, national web sites on tsunamis have to be encouraged, and linked to the NEAMTIC, with a mutual sharing of content and experiences.

Objective 3.6: Establish rapid and effective evacuation mechanisms given the risk assessment guidance and data

Every Member State should have emergency plans for tsunamis, from the national to the local/municipality level of coastal areas. These should include full evacuation zone maps and route plans, which have to be made easily available to the citizens. Information must be able to reach all population strata, via multiple and redundant communication media (TV, radio, newspapers, web, social media, etc.)

Objective 3.7: Develop and conduct regular exercises to test early warning systems and evacuation mechanisms

In addition to general NEAMWave exercises, it is important that Member States organize periodic drills involving all levels of the alerting chain, including local authorities and citizens. The involvement of both broadcast and social media is recommended.

Objective 3.8: Roll out the “Tsunami Ready” initiative in coastal communities

The experience of “Tsunami Ready” in other ocean basins suggests its suitability for adoption in the NEAM countries. While Member States have different social, political and legal frameworks, all share the need for involving all components of society in tsunami risk management. For this reason, the Tsunami Ready initiative should be tested and applied to some pioneering local coastal communities in each country, which could then be taken as examples for others to follow. Sustainable solutions to implementing Tsunami Ready across the NEAMTWS region need to be explored in partnership with other international organizations. Lessons learnt from awareness-raising initiatives (such as the EU-JRC funded “Last Mile” project and others organized routinely in many countries) should be analysed for the possible insights they can provide towards a sustainable Tsunami Ready initiative within the NEAMTWS.

A new Team on Tsunami Ready is currently being constituted within ICG/NEAMTWS to support the implementation of Tsunami Ready in the NEAM region.

3. PERFORMANCE MONITORING

The concept of performance monitoring and reporting is an approved element of the IOC Intergovernmental Coordination Groups for Tsunami Early Warning and Mitigation activities since 2015, when it was requested that all ICGs report to the IOC Governing Bodies on their performance against targets of the Sendai Framework for Disaster Risk Reduction 2015–2030.

The Draft Performance Monitoring Framework for NEAMTWS Upstream Components provides a basis for monitoring, evaluating and assessing NEAMTWS performance, including TSP operational activities, Communication Tests and Tsunami Exercises. It is a critical framework that ensures the continued application of the criteria used in the NEAMTWS TSP Accreditation procedure and has the following three sets of Key Performance Indicators:

- i. Functions and Requirements defined in the ICG/NEAMTWS Procedures for the Accreditation of Tsunami Watch Providers;
- ii. Communication Test Exercise Performance Indicators defined by the TT-CTTE in 2012;
- iii. Operational Performance Indicators defined here by the TT-O in 2015, based on Performance Indicators defined by the Inter-ICG Team on Tsunami Watch Operations and presented in *Tsunami Watch Operations: Global Service Definition* Document (IOC Technical Series, [130](#), 2016).

In particular, ICG/NEAMTWS will develop and implement Key Performance Indicators (KPIs) similar to other ICGs based on the three key pillars, and also implement the TOWS-WG-XIV recommendation in 2021 to include International Cooperation in its KPIs (ref. [report](#)).

The improvement and finalization of this draft Performance Monitoring Framework should be ensured in the early stages of this strategic plan.

4. FOUNDATION ACTIVITIES

This NEAMTWS Strategy is based on a foundation of interoperability and sustainability, together with essential research and capacity-building activities.

Interoperability

NEAMTWS requires three kinds of interoperability.

First, national tsunami warning and mitigation systems must be interoperable among NEAMTWS Member States and the Tsunami Service Providers to ensure full and open access to tsunami-relevant observational data, analysis, advisory and warning information, operational techniques and technologies, and best practices. More effective national tsunami warning and mitigation systems will result.

Second, NEAMTWS must be interoperable with other ICGs in the context of the TOWS framework. Again, improvements in effectiveness and efficiency will result for Member States, both individually and collectively. For enhancing such interoperability, IOC created the TOWS-WG to coordinate activities of the ICGs and of relevant organizations dealing with other ocean hazards.

Third, the TWS must be interoperable with other ocean hazards warning and mitigation systems to use and share data, analyses, awareness and preparedness, and other common elements of such systems. Synergies will result that will increase the effectiveness of national tsunami warning and mitigation systems, regional warning centre operations, and drive down the costs of operating and maintaining ocean hazard and mitigation systems.

Sustainability

A robust and effective TWS requires appropriate and adequate funding that can evolve to meet new needs and incorporate new technologies. There is a need for Member State commitment to invest in national tsunami warning and mitigation systems and to contribute, in whatever way possible, to the operation of the TWS.

Implementing this Strategy will require additional investment from within and outside the NEAMTWS Member States. A separate funding and sustainability strategy is needed to realise these investments.

With new and strengthened partnerships and participation of more countries, driven by the UN Decade of Ocean Science for Sustainable Development (2021–2030), it is envisioned this fully effective and sustainable NEAMTWS contributing to safer ocean and coast by 2030.

Long-term sustainability strategies should be developed within the European Strategy Forum on Research Infrastructures ([ESFRI](#)) framework, and integrated with those of the main related research infrastructures such as the European Plate Observing System ([EPOS](#)) – European Research Infrastructure Consortium (ERIC) and European Multidisciplinary Seafloor and water column Observatory ([EMSO](#)) – ERIC.

Research

Each of the three pillars requires on-going research and development to advance all elements of the TWS. These include: Investigations of the tsunami phenomena, including tsunamis caused by landslides, volcanoes, and other sources; new developments in tsunami detection, tsunameter technology, innovative GPS applications and communications technology, cable-based sensors, new threat-based forecast systems and development of probabilistic tsunami forecast; and innovative approaches to community preparedness.

Research and development need to be monitored, evaluated, and publicized to Member States. Linking with the most important thematic scientific networks, such as the Joint Tsunami Commission of the International Union of Geodesy and Geophysics (IUGG) and the Global Tsunami Model (GTM), should be encouraged.

Building capacity

An effective tsunami warning and mitigation system requires ongoing capacity-building and training to support all three strategic pillars. All Member States must be able to understand their tsunami hazard, assess their vulnerability and develop ways in which they can mitigate the risk, provide warning to their population in a timely manner, and carry out awareness and preparedness activities to create an ability to respond in all sections of society.

Building national human resource capacities that can develop and lead these activities in each country is essential. Substantial experience, knowledge, and best practice have been accumulated over the years by Member States and these should be shared widely through training and workshops. Training courses and national, cross-sector and inter-regional workshops are excellent ways in which to build these skill sets and, at the same time, support networking between countries during a real event.

Implementation

This NEAMTWS Strategy is supported by [Annual Plans of Action](#) of the Working Groups and Task Teams of ICG/NEAMTWS that specify in more detail the measurable and time-bound actions planned to develop the Tsunami Warning System. The Task Team on Operations guides the interoperability of the system, as documented in the Operational Users Guide⁶

⁶ <http://www.ioc-tsunami.org/images/stories/NEAMTWS/NEAMTWS-IOUG-version%20%200%20Final.pdf>

ANNEX

LIST OF ACRONYMS

ASTARTE	Assessment, STrategy And Risk Reduction for Tsunamis in Europe
CAT-INGV	Centro Allerta Tsunami (Tsunami Alert Center) of INGV (Italy)
CENALT	CEntre National d'ALerte aux Tsunamis (France)
CPA	Civil Protection Agency/Authority
DM	Decision Matrix
GEOFON	Global seismological broad-band network (of GFZ)
GLOSS	Global Sea Level Observing System
GNSS	Global Navigation Satellite System
GOOS	Global Ocean Observing System
GPS	Global Positioning System
ICG	Intergovernmental Coordination Group
IDSL	Inexpensive Device for Sea Level Measurement
INGV	Istituto Nazionale di Geofisica e Vulcanologia (Italy)
IOTWMS	Indian Ocean Tsunami Warning and Mitigation System
IOC	Intergovernmental Oceanographic Commission of UNESCO
IOT	Inter-Operability Tool
IPMA	Instituto Português do Mar e da Atmosfera (Portugal)
IRIS	Incorporated Research Institutions for Seismology
ITIC	International Tsunami Information Center
ITP	ITIC Training Program
JRC	Joint Research Center (of the European Commission)
KOERI	Kandilli Observatory and Earthquake Research Institute (Türkiye)
KPI	Key Performance Indicator
MedNet	Very-Broad-Band Mediterranean seismic Network (of INGV)
NEAMTHM18	NEAM Tsunami Hazard Model from TSUMAP-NEAM
NEAMTIC	NEAM Tsunami Information Centre
NEAM	North-eastern Atlantic, the Mediterranean and connected seas
NOA	National Observatory of Athens (Greece)
NTWC	National Tsunami Warning Centre
PTHA	Probabilistic Tsunami Hazard Assessment
PTWS	Pacific Tsunami Warning System
SMART	Science Monitoring and Reliable Telecommunications
SOP	Standard Operational Procedure
S-PTHA	Probabilistic Hazard Assessment for Tsunamis of seismic origin

TOWS	Tsunamis and Other Hazards Related to Sea-Level Warning and Mitigation Systems (IOC)
TSP	Tsunami Service Provider
TSUMAPS-NEAM	Probabilistic TSUnami Hazard MAPS for the NEAM Region
TWFP	Tsunami Warning Focal Point
TWS	Tsunami Warning System
UN	United Nations
UNDRR	United Nations Office for Disaster Risk Reduction
UNESCO	United Nations Educational, Scientific and Cultural Organization

IOC Technical Series

No.	Title	Languages
1	Manual on International Oceanographic Data Exchange. 1965	(out of stock)
2	Intergovernmental Oceanographic Commission (Five years of work). 1966	(out of stock)
3	Radio Communication Requirements of Oceanography. 1967	(out of stock)
4	Manual on International Oceanographic Data Exchange - Second revised edition. 1967	(out of stock)
5	Legal Problems Associated with Ocean Data Acquisition Systems (ODAS). 1969	(out of stock)
6	Perspectives in Oceanography, 1968	(out of stock)
7	Comprehensive Outline of the Scope of the Long-term and Expanded Programme of Oceanic Exploration and Research. 1970	(out of stock)
8	IGOSS (Integrated Global Ocean Station System) - General Plan Implementation Programme for Phase I. 1971	(out of stock)
9	Manual on International Oceanographic Data Exchange - Third Revised Edition. 1973	(out of stock)
10	Bruun Memorial Lectures, 1971	E, F, S, R
11	Bruun Memorial Lectures, 1973	(out of stock)
12	Oceanographic Products and Methods of Analysis and Prediction. 1977	E only
13	International Decade of Ocean Exploration (IDOE), 1971-1980. 1974	(out of stock)
14	A Comprehensive Plan for the Global Investigation of Pollution in the Marine Environment and Baseline Study Guidelines. 1976	E, F, S, R
15	Bruun Memorial Lectures, 1975 - Co-operative Study of the Kuroshio and Adjacent Regions. 1976	(out of stock)
16	Integrated Ocean Global Station System (IGOSS) General Plan and Implementation Programme 1977-1982. 1977	E, F, S, R
17	Oceanographic Components of the Global Atmospheric Research Programme (GARP) . 1977	(out of stock)
18	Global Ocean Pollution: An Overview. 1977	(out of stock)
19	Bruun Memorial Lectures - The Importance and Application of Satellite and Remotely Sensed Data to Oceanography. 1977	(out of stock)
20	A Focus for Ocean Research: The Intergovernmental Oceanographic Commission - History, Functions, Achievements. 1979	(out of stock)
21	Bruun Memorial Lectures, 1979: Marine Environment and Ocean Resources. 1986	E, F, S, R
22	Scientific Report of the Intercalibration Exercise of the IOC-WMO-UNEP Pilot Project on Monitoring Background Levels of Selected Pollutants in Open Ocean Waters. 1982	(out of stock)
23	Operational Sea-Level Stations. 1983	E, F, S, R
24	Time-Series of Ocean Measurements. Vol.1. 1983	E, F, S, R
25	A Framework for the Implementation of the Comprehensive Plan for the Global Investigation of Pollution in the Marine Environment. 1984	(out of stock)
26	The Determination of Polychlorinated Biphenyls in Open-ocean Waters. 1984	E only
27	Ocean Observing System Development Programme. 1984	E, F, S, R
28	Bruun Memorial Lectures, 1982: Ocean Science for the Year 2000. 1984	E, F, S, R
29	Catalogue of Tide Gauges in the Pacific. 1985	E only
30	Time-Series of Ocean Measurements. Vol. 2. 1984	E only
31	Time-Series of Ocean Measurements. Vol. 3. 1986	E only
32	Summary of Radiometric Ages from the Pacific. 1987	E only
33	Time-Series of Ocean Measurements. Vol. 4. 1988	E only
34	Bruun Memorial Lectures, 1987: Recent Advances in Selected Areas of Ocean Sciences in the Regions of the Caribbean, Indian Ocean and the Western Pacific. 1988	Composite E, F, S
35	Global Sea-Level Observing System (GLOSS) Implementation Plan. 1990	E only

(continued)

36	Bruun Memorial Lectures 1989: Impact of New Technology on Marine Scientific Research. 1991	Composite E, F, S
37	Tsunami Glossary - A Glossary of Terms and Acronyms Used in the Tsunami Literature. 1991	E only
38	The Oceans and Climate: A Guide to Present Needs. 1991	E only
39	Bruun Memorial Lectures, 1991: Modelling and Prediction in Marine Science. 1992	E only
40	Oceanic Interdecadal Climate Variability. 1992	E only
41	Marine Debris: Solid Waste Management Action for the Wider Caribbean. 1994	E only
42	Calculation of New Depth Equations for Expendable Bathymetographs Using a Temperature-Error-Free Method (Application to Sippican/TSK T-7, T-6 and T-4 XBTS. 1994	E only
43	IGOSS Plan and Implementation Programme 1996-2003. 1996	E, F, S, R
44	Design and Implementation of some Harmful Algal Monitoring Systems. 1996	E only
45	Use of Standards and Reference Materials in the Measurement of Chlorinated Hydrocarbon Residues. 1996	E only
46	Equatorial Segment of the Mid-Atlantic Ridge. 1996	E only
47	Peace in the Oceans: Ocean Governance and the Agenda for Peace; the Proceedings of <i>Pacem in Maribus</i> XXIII, Costa Rica, 1995. 1997	E only
48	Neotectonics and fluid flow through seafloor sediments in the Eastern Mediterranean and Black Seas - Parts I and II. 1997	E only
49	Global Temperature Salinity Profile Programme: Overview and Future. 1998	E only
50	Global Sea-Level Observing System (GLOSS) Implementation Plan-1997. 1997	E only
51	L'état actuel de l'exploitation des pêcheries maritimes au Cameroun et leur gestion intégrée dans la sous-région du Golfe de Guinée (<i>cancelled</i>)	F only
52	Cold water carbonate mounds and sediment transport on the Northeast Atlantic Margin. 1998	E only
53	The Baltic Floating University: Training Through Research in the Baltic, Barents and White Seas - 1997. 1998	E only
54	Geological Processes on the Northeast Atlantic Margin (8 th training-through-research cruise, June-August 1998). 1999	E only
55	Bruun Memorial Lectures, 1999: Ocean Predictability. 2000	E only
56	Multidisciplinary Study of Geological Processes on the North East Atlantic and Western Mediterranean Margins (9 th training-through-research cruise, June-July 1999). 2000	E only
57	Ad hoc Benthic Indicator Group - Results of Initial Planning Meeting, Paris, France, 6-9 December 1999. 2000	E only
58	Bruun Memorial Lectures, 2001: Operational Oceanography – a perspective from the private sector. 2001	E only
59	Monitoring and Management Strategies for Harmful Algal Blooms in Coastal Waters. 2001	E only
60	Interdisciplinary Approaches to Geoscience on the North East Atlantic Margin and Mid-Atlantic Ridge (10 th training-through-research cruise, July-August 2000). 2001	E only
61	Forecasting Ocean Science? Pros and Cons, Potsdam Lecture, 1999. 2002	E only
62	Geological Processes in the Mediterranean and Black Seas and North East Atlantic (11 th training-through-research cruise, July- September 2001). 2002	E only
63	Improved Global Bathymetry – Final Report of SCOR Working Group 107. 2002	E only
64	R. Revelle Memorial Lecture, 2006: Global Sea Levels, Past, Present and Future. 2007	E only
65	Bruun Memorial Lectures, 2003: Gas Hydrates – a potential source of energy from the oceans. 2003	E only
66	Bruun Memorial Lectures, 2003: Energy from the Sea: the potential and realities of Ocean Thermal Energy Conversion (OTEC). 2003	E only

67	Interdisciplinary Geoscience Research on the North East Atlantic Margin, Mediterranean Sea and Mid-Atlantic Ridge (12 th training-through-research cruise, June-August 2002). 2003	E only
68	Interdisciplinary Studies of North Atlantic and Labrador Sea Margin Architecture and Sedimentary Processes (13 th training-through-research cruise, July-September 2003). 2004	E only
69	Biodiversity and Distribution of the Megafauna / Biodiversité et distribution de la mégafaune. 2006 Vol.1 The polymetallic nodule ecosystem of the Eastern Equatorial Pacific Ocean / Ecosystème de nodules polymétalliques de l'océan Pacifique Est équatorial Vol.2 Annotated photographic Atlas of the echinoderms of the Clarion-Clipperton fracture zone / Atlas photographique annoté des échinodermes de la zone de fractures de Clarion et de Clipperton Vol.3 Options for the management and conservation of the biodiversity — The nodule ecosystem in the Clarion Clipperton fracture zone: scientific, legal and institutional aspects	E F
70	Interdisciplinary geoscience studies of the Gulf of Cadiz and Western Mediterranean Basin (14 th training-through-research cruise, July-September 2004). 2006	E only
71	Indian Ocean Tsunami Warning and Mitigation System, IOTWS. Implementation Plan, 7–9 April 2009 (2 nd Revision). 2009	E only
72	Deep-water Cold Seeps, Sedimentary Environments and Ecosystems of the Black and Tyrrhenian Seas and the Gulf of Cadiz (15 th training-through-research cruise, June–August 2005). 2007	E only
73	Implementation Plan for the Tsunami Early Warning and Mitigation System in the North-Eastern Atlantic, the Mediterranean and Connected Seas (NEAMTWS), 2007–2011. 2007 (<i>electronic only</i>)	E only
74	Bruun Memorial Lectures, 2005: The Ecology and Oceanography of Harmful Algal Blooms – Multidisciplinary approaches to research and management. 2007	E only
75	National Ocean Policy. The Basic Texts from: Australia, Brazil, Canada, China, Colombia, Japan, Norway, Portugal, Russian Federation, United States of America. (Also Law of Sea Dossier 1). 2008	E only
76	Deep-water Depositional Systems and Cold Seeps of the Western Mediterranean, Gulf of Cadiz and Norwegian Continental margins (16 th training-through-research cruise, May–July 2006). 2008	E only
77	Indian Ocean Tsunami Warning and Mitigation System (IOTWS) – 12 September 2007 Indian Ocean Tsunami Event. Post-Event Assessment of IOTWS Performance. 2008	E only
78	Tsunami and Other Coastal Hazards Warning System for the Caribbean and Adjacent Regions (CARIBE EWS) – Implementation Plan 2013–2017 (Version 2.0). 2013	E only
79	Filling Gaps in Large Marine Ecosystem Nitrogen Loadings Forecast for 64 LMEs – GEF/LME global project Promoting Ecosystem-based Approaches to Fisheries Conservation and Large Marine Ecosystems. 2008	E only
80	Models of the World's Large Marine Ecosystems. GEF/LME Global Project Promoting Ecosystem-based Approaches to Fisheries Conservation and Large Marine Ecosystems. 2008	E only
81	Indian Ocean Tsunami Warning and Mitigation System (IOTWS) – Implementation Plan for Regional Tsunami Watch Providers (RTWP). 2008	E only
82	Exercise Pacific Wave 08 – A Pacific-wide Tsunami Warning and Communication Exercise, 28–30 October 2008. 2008	E only
83.	<i>Cancelled</i>	
84.	Global Open Oceans and Deep Seabed (GOODS) Bio-geographic Classification. 2009	E only
85.	Tsunami Glossary	E, F, S
86	Pacific Tsunami Warning System (PTWS) Implementation Plan	<i>Electronic publication</i>

(continued)

87.	Operational Users Guide for the Pacific Tsunami Warning and Mitigation System (PTWS) – Second Edition. 2011	E only
88.	Exercise Indian Ocean Wave 2009 (IOWave09) – An Indian Ocean-wide Tsunami Warning and Communication Exercise – 14 October 2009. 2009	E only
89.	Ship-based Repeat Hydrography: A Strategy for a Sustained Global Programme. 2009	E only
90.	12 January 2010 Haiti Earthquake and Tsunami Event Post-Event Assessment of CARIBE EWS Performance. 2010	E only
91.	Compendium of Definitions and Terminology on Hazards, Disasters, Vulnerability and Risks in a coastal context	<i>Under preparation</i>
92.	27 February 2010 Chile Earthquake and Tsunami Event – Post-Event Assessment of PTWS Performance (Pacific Tsunami Warning System). 2010	E only
93.	Exercise CARIBE WAVE 11 / LANTEX 11—A Caribbean Tsunami Warning Exercise, 23 March 2011	
	Vol. 1 Participant Handbook / Exercice CARIBE WAVE 11 —Exercice d’alerte au tsunami dans les Caraïbes, 23 mars 2011. Manuel du participant / Ejercicio Caribe Wave 11. Un ejercicio de alerta de tsunami en el Caribe, 23 de marzo de 2011. Manual del participante. 2010	E/F/S
	Vol. 2 Report. 2011	E only
	Vol. 3 Supplement: Media Reports. 2011	E/F/S
94.	Cold seeps, coral mounds and deep-water depositional systems of the Alboran Sea, Gulf of Cadiz and Norwegian continental margin (17th training-through-research cruise, June–July 2008)	E only
95.	International Post-Tsunami Survey for the 25 October 2010 Mentawai, Indonesia Tsunami	E only
96.	Pacific Tsunami Warning System (PTWS) 11 March 2011 Off Pacific coast of Tohoku, Japan, Earthquake and Tsunami Event. Post-Event Assessment of PTWS Performance	E only
97.	Exercise PACIFIC WAVE 11: A Pacific-wide Tsunami Warning and Communication Exercise, 9–10 November 2011	
	Vol. 1 Exercise Manual. 2011	E only
	Vol. 2 Report. 2013	E only
98.	Tsunami Early Warning and Mitigation System in the North-Eastern Atlantic, the Mediterranean and connected seas. First Enlarged Communication Test Exercise (ECTE1). Exercise Manual and Evaluation Report. 2011	E only
99.	Exercise INDIAN OCEAN WAVE 2011 – An Indian Ocean-wide Tsunami Warning and Communication Exercise, 12 October 2011	E only
	Vol. 1 Exercise Manual. 2011	
	Supplement: Bulletins from the Regional Tsunami Service Providers	
	Vol. 2 Exercise Report. 2013	
100.	Global Sea Level Observing System (GLOSS) Implementation Plan – 2012. 2012	E only
101.	Exercise Caribe Wave/Lantex 13. A Caribbean Tsunami Warning Exercise, 20 March 2013.	E only
	Volume 1: Participant Handbook. 2012	
	Volume 2: Final Report	
102.	Tsunami Early Warning and Mitigation System in the North-Eastern Atlantic, the Mediterranean and Connected Seas — Second Enlarged Communication Test Exercise (CTE2), 22 May 2012.	E only
	Vol. 1 Exercise Manual. 2012	
	Vol. 2 Evaluation Report. 2014	
103.	Exercise NEAMWAVE 12. A Tsunami Warning and Communication Exercise for the North-eastern Atlantic, the Mediterranean, and Connected Seas Region, 27–28 November 2012.	E only
	Vol. 1: Exercise Manual. 2012	
	Vol. 2: Evaluation Report. 2013	
104.	Seísmo y tsunami del 27 de agosto de 2012 en la costa del Pacífico frente a El Salvador, y seísmo del 5 de septiembre de 2012 en la costa del Pacífico frente a Costa Rica. Evaluación subsiguiente sobre el funcionamiento del Sistema de Alerta contra los Tsunamis y Atenuación de sus Efectos en el Pacífico. 2012	Español solamente (resumen en inglés y francés)

105.	Users Guide for the Pacific Tsunami Warning Center Enhanced Products for the Pacific Tsunami Warning System, August 2014. Revised Edition. 2014	E, S
106.	Exercise Pacific Wave 13. A Pacific-wide Tsunami Warning and Enhanced Products Exercise, 1–14 May 2013. Vol. 1 Exercise Manual. 2013 Vol. 2 Summary Report. 2013	E only
107.	Tsunami Public Awareness and Educations Strategy for the Caribbean and Adjacent Regions. 2013	E only
108.	Pacific Tsunami Warning and Mitigation System (PTWS) Medium-Term Strategy, 2014–2021. 2013	E only
109.	Exercise Caribe Wave/Lantex 14. A Caribbean and Northwestern Atlantic Tsunami Warning Exercise, 26 March 2014. Vol. 1 Participant Handbook. 2014 Vol. 2 Evaluation Report. 2015 (English only)	E/S
110.	Directory of atmospheric, hydrographic and biological datasets for the Canary Current Large Marine Ecosystem, 3 rd edition: revised and expanded. 2017	E only
111.	Integrated Regional Assessments in support of ICZM in the Mediterranean and Black Sea Basins. 2014	E only
112.	11 April 2012 West of North Sumatra Earthquake and Tsunami Event - Post-event Assessment of IOTWS Performance	E only
113.	Exercise Indian Ocean Wave 2014: An Indian Ocean-wide Tsunami Warning and Communication Exercise. Vol.1 Manual Vol. 2 Exercise Report. 2015	E only
114.	Exercise NEAMWAVE 14. A Tsunami Warning and Communication Exercise for the North-Eastern Atlantic, the Mediterranean, and Connected Seas Region, 28–30 October 2014 Vol. 1 Manual Vol. 2 Evaluation Report – Supplement: Evaluation by Message Providers and Civil Protection Authorities	E only
115.	Oceanographic and Biological Features in the Canary Current Large Marine Ecosystem. 2015 (<i>revised in 2016</i>)	E only
116.	Tsunami Early Warning and Mitigation System in the North-Eastern Atlantic, the Mediterranean and Connected Seas. Third Enlarged Communication Test Exercise (CTE3), 1st October 2013. Vol. 1 Exercise Manual Vol. 2 Evaluation Report	E only
117.	Exercise Pacific Wave 15. A Pacific-wide Tsunami Warning and Enhanced Products Exercise, 2–6 February 2015 Vol. 1: Exercise Manual; Vol. 2: Summary Report	E only
118.	Exercise Caribe Wave/Lantex 15. A Caribbean and Northwestern Atlantic Tsunami Warning Exercise, 25 March 2015 (SW Caribbean Scenario) Vol. 1: Participant Handbook Vol. 2: Summary Report	E only
119.	Transboundary Waters Assessment Programme (TWAP) Assessment of Governance Arrangements for the Ocean Vol 1: Transboundary Large Marine Ecosystems; <u>Supplement</u> : Individual Governance Architecture Assessment for Fifty Transboundary Large Marine Ecosystems Vol 2: Areas Beyond National Jurisdiction	E only
120.	Transboundary Waters Assessment Programme (TWAP) – Status and Trends in Primary Productivity and Chlorophyll from 1996 to 2014 in Large Marine Ecosystems and the Western Pacific Warm Pool, Based on Data from Satellite Ocean Colour Sensors. 2017	E only
121.	Exercise Indian Ocean Wave 14, an Indian Ocean wide Tsunami Warning and Communications Exercise, 9–10 September 2014	<i>In preparation</i>
122.	Tsunami Early Warning and Mitigation System in the North-Eastern Atlantic, the Mediterranean and Connected Seas. Sixth Communication Test Exercise (CTE6), 29 July 2015. Vol. 1: Exercise Manual Vol. 2: Evaluation Report	E only

(continued)

123	Preparing for the next tsunami in the North-Eastern Atlantic, the Mediterranean and Connected Seas – Ten years of the Tsunami Warning System (NEAMTWS). 2017 — <i>Cancelled</i>	(see IOC/INF-1340)
124	Indicadores Marino Costeros del Pacífico Sudeste / Coastal and Marine Indicators of the Southeast Pacific (SPINCAM)	E/S
125	Exercise CARIBE WAVE 2016: A Caribbean and Adjacent Regions Tsunami Warning Exercise, 17 March 2016 (Venezuela and Northern Hispaniola Scenarios) Volume 1: Participant Handbook Volume 2: Final Report	E only
126	Exercise Pacific Wave 16. A Pacific-wide Tsunami Warning and Enhanced Products Exercise, 1-5 February 2016. Volume 1: Exercise Manual. Volume 2: Summary Report	E only
127	Experiencias locales de manejo costero integrado: casos piloto SPINCAM en el Pacífico Sudeste. (ICAM Dossier nº9)	S only
128.	Exercise Indian Ocean Wave 2016: An Indian Ocean-wide Tsunami Warning and Communications Exercise, 7–8 September 2016 Vol 1: Participant Manual Vol. 2: Exercise Report	E only
129	What are Marine Ecological Time Series telling us about the Ocean – A status report	E only
130	Tsunami Watch Operations – Global Service Definition Document	E only
131	Exercise Pacific Wave 2017. A Pacific-wide Tsunami Warning and Enhanced Products Exercise, 15-17 February 2017. Volume 1: Exercise Manual Volume 2: Exercise Report	E only
132.	2nd March 2016 Southwest of Sumatra Earthquake and Tsunami Event Post-Event Assessment of the Performance of the Indian Ocean Tsunami Warning and Mitigation System; <u>Supplement</u> : Tsunami Service Provider Bulletins and Maps	E only
133.	Exercise CARIBE WAVE 17. A Caribbean and Adjacent Regions Tsunami Warning Exercise, 21 March 2017 (Costa Rica, Cuba and Northeastern Antilles Scenarios). Volume 1: Participant Handbook Volume 2: Final Report	E only
134.	Tsunami Exercise NEAMWave17 – A Tsunami Warning and Communication Exercise for the North-eastern Atlantic, the Mediterranean, and Connected Seas Region, 31 October – 3 November 2017 Volume 1: Exercise Instructions. 2017 Volume 2: Evaluation Report. 2018 Supplement: Evaluation by Message Providers and Civil Protection Authorities	E only
135.	User's Guide for the Pacific Tsunami Warning Center Enhanced Products for the Tsunami and other Coastal Hazards Warning System for the Caribbean and Adjacent Regions (CARIBE-EWS), October 2017	E only
136.	Exercise CARIBE WAVE 18. Tsunami Warning Exercise, 15 March 2018 (Barbados, Colombia and Puerto Rico Scenarios). Volume 1: Participant Handbook. 2017 Volume 2: Final Report	E only
137.	The Ocean is losing its breath: declining oxygen in the world's ocean and coastal waters	(under preparation)
138.	Exercise Indian Ocean Wave 2018: An Indian Ocean-wide Tsunami Warning and Communication Exercise, 4–5 September 2018 Volume 1: Exercise Manual & Supplements Volume 2: Exercise Report. 2019	E only
139.	Exercise Pacific Wave 2018. A Pacific-wide Tsunami Warning and Enhanced Products Exercise, September to November 2018. Volume 1: Exercise Manual. Volume 2: Summary Report	E only
140	Analysis of transboundary Water Ecosystems and Green and Blue Infrastructures: Intercontinental Biosphere Reserve of the Mediterranean: Andalusia (Spain) – Morocco	E F S

141	Exercise Caribe Wave 2019. A Caribbean and Adjacent Region Tsunami Warning Exercise, 14 March 2019. Volume 1: Participant handbook. Volume 2: Summary Report	E only
142	Users' Guide for the Northwest Pacific Tsunami Advisory Center (NWPTAC) – Enhanced Products for the Pacific Tsunami Warning System. 2019	E only
143	Capacity Assessment of Tsunami Preparedness in the Indian Ocean, Status Report, 2018 + Supplement: National Reports	E only
144	Indian Ocean Tsunami Warning and Mitigation System (IOTWMS): Medium Term Strategy, 2019–2024	E only
145	IOTWMS Users Guide for National Tsunami Warning Centres	(under preparation)
146	Definition of Services provided by the Tsunami Service Providers of the IOTWMS	E only
147	<i>The Global Ocean Observing System 2030 Strategy</i> (IOC Brochure 2019-5)	(See GOOS Report 239)
148	Ejercicio TSUNAMI-CA 19. Un simulacro de tsunami para Centroamérica, 19 de agosto de 2019. Volumen 1, Manual para participantes.	S only
149	User's Guide for the South China Sea Tsunami Advisory Center (SCSTAC) products for the South China Sea Tsunami Warning and Mitigation System	E only
150	Limitations and Challenges of Early Warning Systems: A Case Study from the 28 September 2018 Palu-Donggala Tsunami	E, Bahasa
151	Exercise CARIBE WAVE 20. Tsunami Warning Exercise, 19 March 2020 (Jamaica and Portugal). Volume 1: Participant Handbook Volume 2: Summary Report	E only
152	Technical Report on the status of coastal vulnerability in central African countries (ICAM Dossier no 10)	E, F
153	Exercise Indian Ocean Wave 2020: An Indian Ocean-wide Tsunami Warning and Communication Exercise, 6–20 October 2020. Volume 1: Exercise Manual Supplement 1: TSP Bulletins for Scenario 1 South of Java Supplement 2: TSP Bulletins for Scenario 2 Andaman Islands Supplement 3: TSP Bulletins for Scenario 3 Off Coast of Pakistan Volume 2: Exercise Report	E only
154	La contribución de las actividades marítimas a la economía de los países del Pacífico Sur	S only
155	Exercise Pacific Wave 2020: A Pacific-wide Tsunami Service Provider Communications Exercise, 5 November 2020 Volume 1: Exercise Manual	E only
156	Ejercicio Tsunami-CA 20 – Ejercicio de respuesta en caso de tsunami para América Central: un terremoto lento y tsunami frente al golfo de Fonseca, 11 de noviembre de 2020. Vol.1: Manual para participantes	S only
157	Exercise Caribe Wave 21. Tsunami Warning Exercise, 11 March 2021 (Jamaica and Northern Lesser Antilles). Volume 1: Participant Handbook. Volume 2: Summary Report	E only
158.	Integrated Ocean Science Research: A summary of Ocean Carbon Research, and Vision of Coordinated Ocean Carbon Research and Observations for the next Decade (IOC-R). 2021	E only
159.	<i>Lessons learnt on Coastal Risk Mitigation at Local Scale</i>	<i>In preparation</i>
160	Current conditions and compatibility of maritime uses in the Western Mediterranean: technical report	E, F
161	Current conditions and compatibility of maritime uses in the Gulf of Guayaquil: technical report	E, S
162	Future conditions and scenarios for marine spatial planning and sustainable blue economy opportunities in the Western Mediterranean: technical report	E, F
163	Future conditions and scenarios for marine spatial planning and sustainable blue economy opportunities in the Gulf of Guayaquil: technical report	E, S
164	NEAMWave 21 Tsunami E0.x0ercise. A Tsunami Warning and Communication	E only

(continued)

Exercise for the North-eastern Atlantic, the Mediterranean, and Connected Seas Region. Exercise Manual (Vol.1): Exercise Instructions (Part 1) and Exercise Supplements (Part 2).

165	A Sustainable Blue Economy for Cabo Verde/Uma Economia Azul Sustentável para Cabo Verde (2021)	E/P(bilingual)
166	A Sustainable Blue Economy for Trinidad and Tobago (2021)	E only
167	Recommendations to promote knowledge exchange and transfer on MSP (Marine Spatial Planning)	E only
168	Pacific Islands Marine Bioinvasions Alert Network (PacMAN) Monitoring Plan	E only
169	MSPglobal Initiative (Marine Spatial Planning): Lessons learned	E only
170	CARIBE WAVE 22, A Caribbean and Adjacent Regions Tsunami Warning Exercise, 10 March 2022 (Western Muertos Trough & Northern Panama Scenarios) Volume 1: Participant Handbook Volume 2: Summary Report	E only
171	Strategy of the Intergovernmental Coordination Group for the Tsunami Early Warning and Mitigation System in the North-Eastern Atlantic, the Mediterranean and Connected Seas (ICG/NEAMTWS) 2021–2030	E only
172	Pacific Tsunami Warning and Mitigation System (PTWS) Strategy 2022–2030. 2023	E only
173	IOC State of the Ocean Report – Pilot edition 2022	E only
174	Biofouling prevention and management in the marine aquaculture industry Volume 1: Best practices in biofouling management. 2022	E only
175	Exercise Pacific Wave 2022. A Pacific-wide Tsunami Warning and Communications Exercise, 1 September – 30 November 2022. Volume 1: Exercise Manual	E only
176.	State-of-the-Art of Ocean Literacy. 2022	E only
177.	<i>Marine Spatial Planning and The Blue Economy in Kenya</i>	In preparation
178	Exercise CARIBE WAVE 23. A Caribbean and Adjacent Regions Tsunami Warning Exercise, 23 March 2023 (Gulf of Honduras and Mount Pelée Scenarios). Volume 1: Participant Handbook.	E only