



United Nations
Educational, Scientific and
Cultural Organization



Intergovernmental
Oceanographic
Commission

TTTWO Agenda Item 3

IOTWMS Tsunami Watch Operations

Pattabhi Rama Rao Eluri (presenter) pattabhi@incois.gov.in

Prof. Mohammad Mokhtari m_7_mokhtari@yahoo.com

Thanks to Karyono, Robert Greenwood, J. Padmanabham, Nora Gale and Yuelong Miao

**TOWS-WG Task Team Tsunami Watch
Operations**

27 Feb-3 March 2023

CURRENT STATUS

Detection, Warning and Dissemination

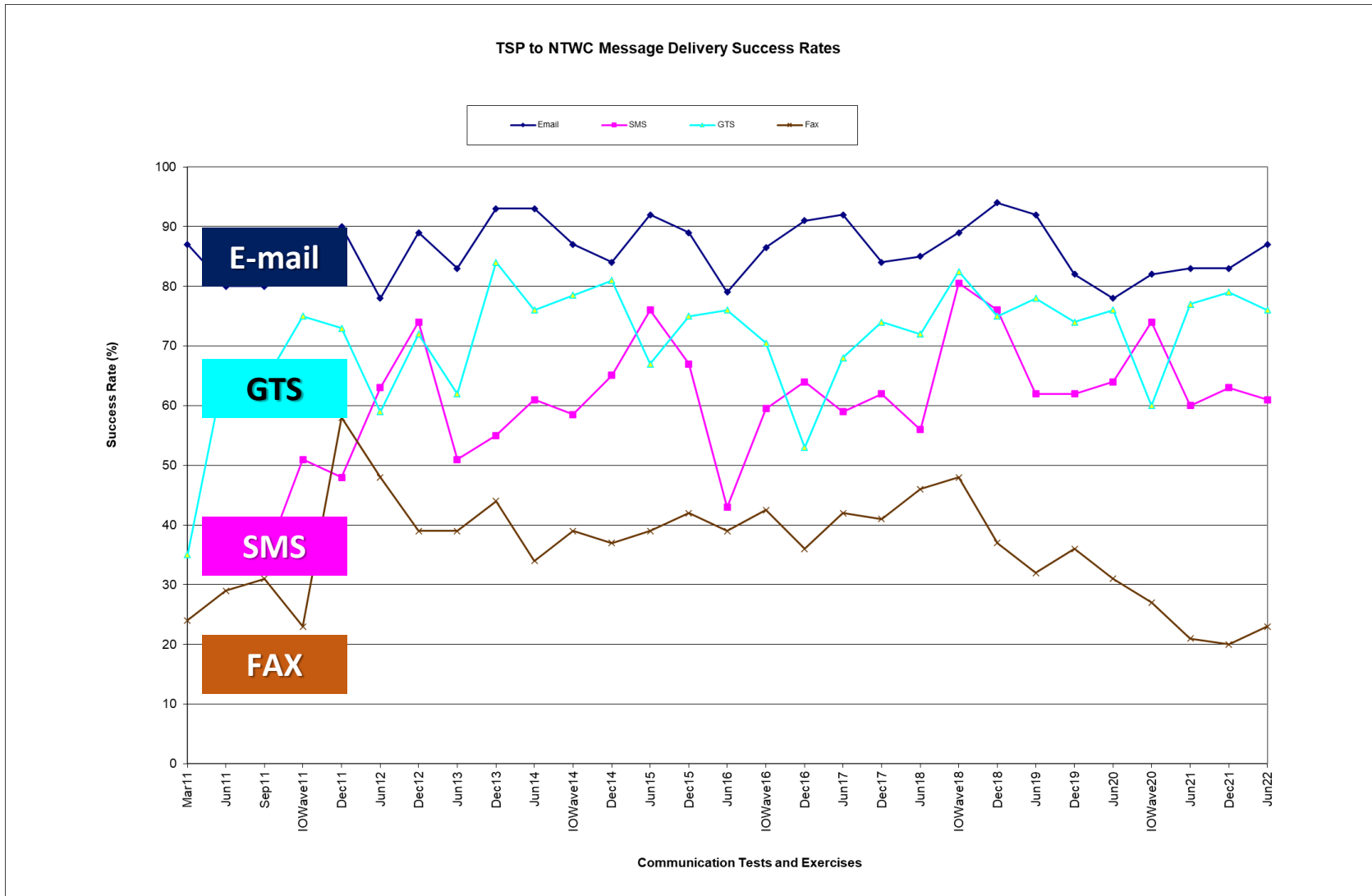


- Service Definition: AoS, Stations, Products, Thresholds, CFZs, Formats;
- Tsunami Service Framework:
 - 3 inter-operable Tsunami Service Providers (Australia, India, Indonesia);
 - Network of NTWCs.
- Greatly expanded seismic and sea level monitoring networks;
- Harmonised threat information by TSPs;

- National Warnings Sovereign responsibility of authorized national agencies;
- During the reporting period Indian Ocean witnessed 2 events,
 - (i) 13-March-2022 M6.7 at Southern Sumatra, Indonesia
 - (ii) 18-Nov-2022 M6.6 at Southwest of Sumatra, Indonesia
- Yearly performance assessments against Key Performance Indicators;
- 6-monthly Communications tests – every June & December;
- Updates to contact database & observing networks.

CURRENT STATUS

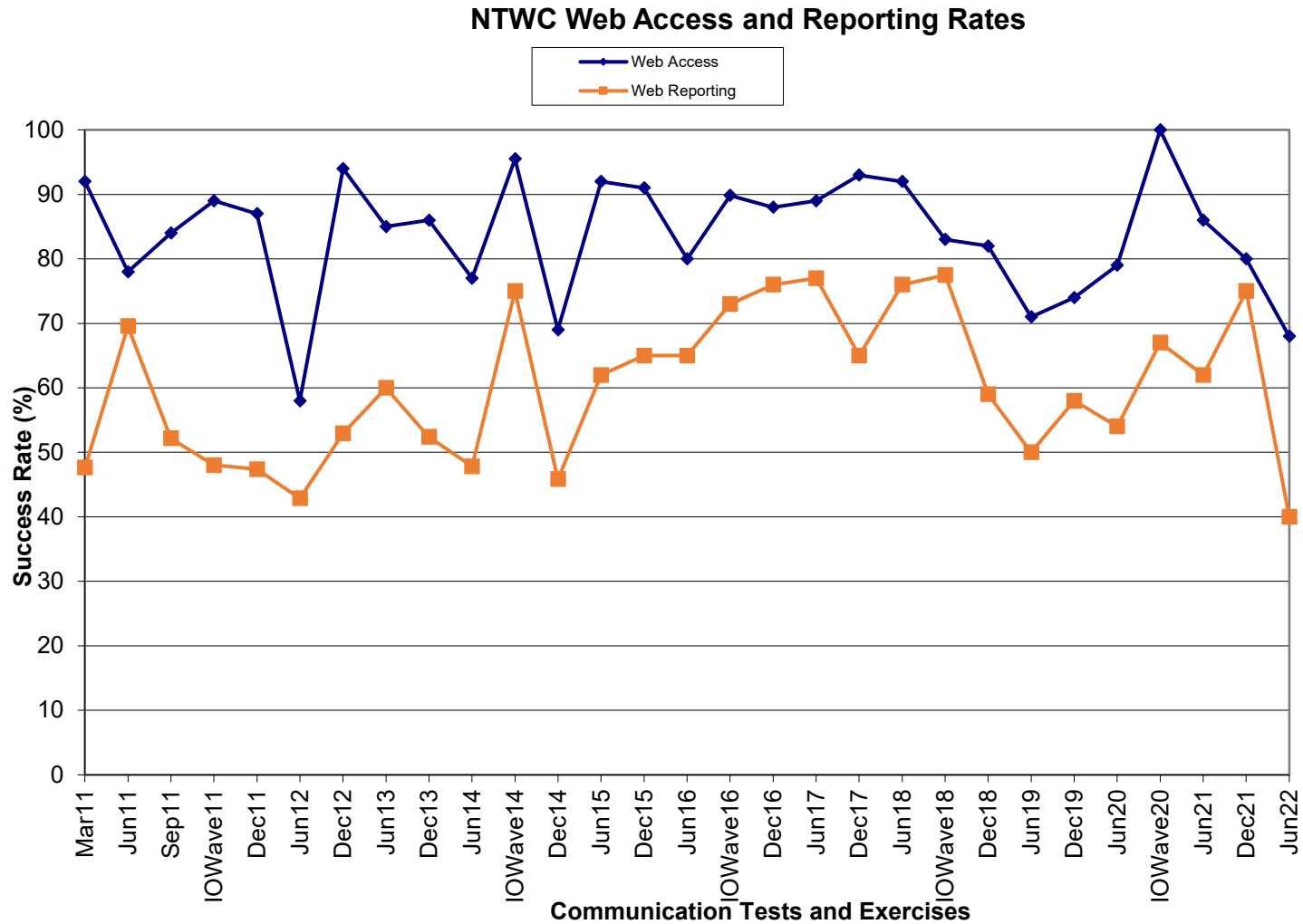
TSP TO NTWC SUCCESSFUL DELIVERY RATE OF NOTIFICATION MESSAGES



CURRENT STATUS

NTWCs Web Access and Reporting Rates

(i.e., accessing the password-protected TSP Webpages for threat information and products; and then reporting back what each country's warning status is)



CURRENT STATUS

TSP KPIs (12Feb2022-23Feb2023)

	Service Level 1 EQ Bulletins					Service Level 2 Threat / No Threat Bulletins		
TSP	KPI 1	KPI 2	KPI 3	KPI 4	KPI 5	KPI 6	KPI 7	KPI 8
	ET First EQ Bull	POD EQs GE M6.8	EQ Mag	EQ Depth	EQ Location	ET First Threat Bull	POD Tsunami Waves	Tsunami Height Accuracy
	Target: 10 mins (% met)	Target: 100%	Target: 0.3 (% met)	Target: 30 km (% met)	Target: 30 km (% met)	Target: 20 mins (% met)	Target: 100%	Target: Factor of 2
Australia	11.8 min (63.6%)	100%	0.11 (95.5%)	19.5 (68.2%)	18.9 (95.5%)	11.0 (100%)	n/a	n/a
India	9.7 min (89.5%)	100%	0.14 (94.7%)	19.9 (89.4%)	16.2 (89.4%)	26 min (0.0%)	n/a	n/a
Indonesia	10.2 min (70.0%)	100%	0.20 (81.0%)	28.9 (74.0%)	29.91 (74.0%)	33min (0%)	n/a	n/a

Meets Target	Near Target	Misses Target
--------------	-------------	---------------

NOTES

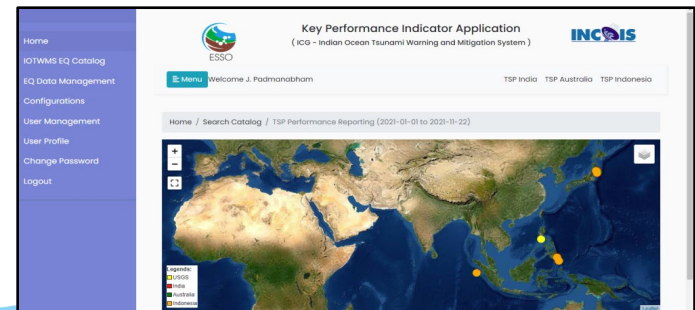
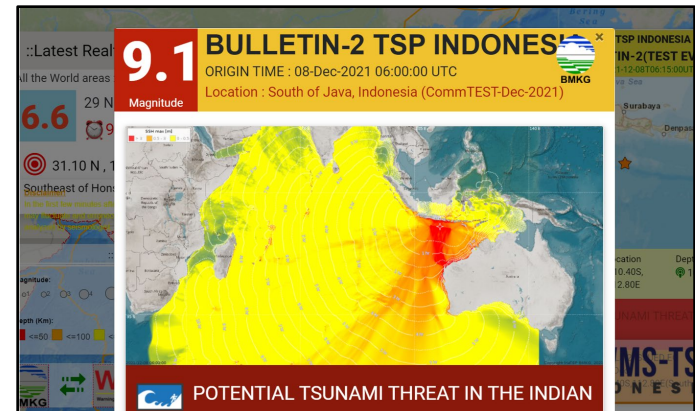
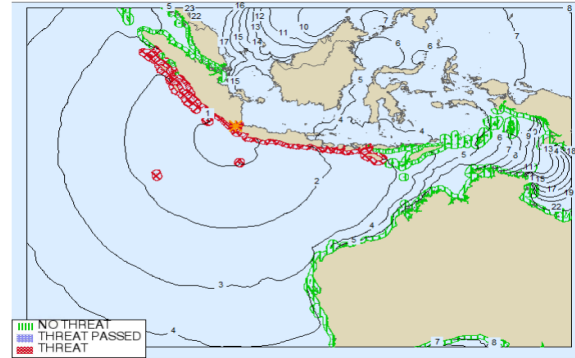
KPI 2: No IO events >= M6.8

ICG/IOTWMS WG2 (2022-23) Highlights

- An updated version of 5.0 of the IOTWMS TSP Service Definition Document (Version 5) was approved during ICG/IOTWMS XIII Intersessional meetings.
- TSP services (not mandatory but on best effort and voluntary basis) to handle non-seismic and complex tsunami sources to meet the increasing demands. **(Strategic objective in 2.2.2.2)**
- TSP Australia ready to produce such TSP maritime bulletins, other two TSPs planned to implement.
- TSP India developed the Key Performance Indicator Application for ICG/IOTWMS.
- TSP Indonesia's new additional notification tool (WRS) tested in the 2 Comms Tests
- IOTWMS Comms Tests conducted June 2022 and Dec 2022
- Strategic Pathway proposed for WG2 at the WTAD Indian Ocean Webinar of 10 Nov 2021, aligning with the Tsunami Ocean Decade Program objectives.

Example of TSP Australia assessment for a non-seismic event

Assign threat area to all zones within 3 hours tsunami travel time.



Strategic Pathway

WG2: Tsunami Warning, Detection and Dissemination

Focus

What/how

1

Expansion of existing and deployment of new technologies addressing observational gaps *

Nationally and Regionally

- Demonstration of the importance and identifiable value add of reducing the level of uncertainty of tsunami detection in support of warnings;
- Continuous expansion of existing and deployment of new innovated observational system to and demonstrate meet user needs;
- Continue advocacy through furthering of knowledge as the result of R&D, especially in seismic and sea level observing gaps
- National and regional exercises for both upstream and downstream warning components to demonstrate needed added value of data
- Actively pursue strategic partnerships with other relevant and potential national and international data and information providers

2

Wide expansion of real and near-real time data access and availability *

Nationally and Regionally

- Continuous advocacy on the importance of reducing the level of uncertainty of tsunami detection and warning through timely access to required data;
- Continuous advocacy to help ensure readiness of users of enhanced detection and warning systems
- Strongly advocate the importance of data sharing amongst the Member States as well as with the TSPs for more effective early warning, by monitoring and highlighting data gaps
- Development of MOUs on data access
- Actively pursue strategic partnerships with other relevant and potential national and international data and information providers

3

Access to data, tools and communication platforms, protocols and training to timely and effectively warn coastal and maritime communities *

Nationally and Regionally

- Demonstrations of the effectiveness of enhanced warnings reaching the level of local community
- Regular training on SOPs for early warning to demonstrate value add of data, tools and training itself
- Engage and integrate with other agencies, institutions, organization working on early warning as part of the multi-hazard approach.
- Actively pursue strategic partnerships with other relevant and potential national and international groups involved in R&D, data and warning tool development

** Based on Tsunami Dedicated Program within UNDOS outcome*

Strategic Pathway

WG2: Tsunami Warning, Detection and Dissemination

Focus

Who

1

Expansion of existing and deployment of new technologies addressing observational gaps *

Nationally and Regionally

Engage and involve:

- National agencies responsible in TEWS and MHEWS
- Secretariat IOTWMS and IOTIC (RP);
- R&D Agencies, Universities, and other scientific organizations such as IUGG
- Commercial entities, such as ITU
- National and international data and information providers relevant to tsunami early warning.

2

Wide expansion of real and near-real time data access and availability *

Nationally and Regionally

Engage and involve:

- National agencies responsible in TEWS, MHEWS, R&D, Universities;
- Secretariat IOTWMS and IOTIC (RP);
- National and international authorities responsible for data access
- National and international data and information providers relevant to tsunami early warning

3

Access to data, tools and communication platforms, protocols and training to timely and effectively warn coastal and maritime communities *

Nationally and Regionally

Engage and involve:

- NTWCs, DMOs (Nat & Local);
- Maritime authorities;
- Community leaders and DM/DRR Org.
- NGO or CSO in context of UITR.
- National and international early warning agencies, organizations, or institutions, i.e. WMO and others
- Scientific organizations such as IUGG
- Youth and young professionals platforms and organization

** Based on Tsunami Dedicated Program within UNDOS outcome*

Future Plans

- Help, coordinate and facilitate the development and operational implementation of tsunami detection, warning and dissemination systems and procedures within Multi-Hazard Early Warning System (MHEWS) frameworks and systems.
- To help and develop the capacity of Member States across the Indian Ocean to implement the IOC-UNESCO Tsunami Ready Recognition Programme (TRRP) or similar initiatives.
- Conduct the ICG/IOTWMS – IOWAVE23 Exercise in Sep-Oct 2023
- Focus on helping NTWCs to develop SOPs for non-seismic and complex source tsunamis
- Commemorate the 20th anniversary of the 2004 Indian Ocean Tsunami
- Pilot Training for Indian Ocean Facilitators under the IOC-UNESCO Tsunami Ready Recognition Programme
- Complete the UNESCAP NWIO Tsunami Project Phase 2c and initiate the Phase 3 on Indian Ocean Tsunami Ready communities for NWIO.
- Contribution on the Indian Ocean Capacity Development Through Ocean Teacher Global Academy Training Courses
- Facilitate the ongoing development and benchmarking of tsunami modelling, forecast and verification systems.
- Contribute to the conduct of regular exercises and communication tests of the IOTWMS.

Thank You



unesco

Intergovernmental
Oceanographic
Commission