



IOC Global Tsunami Warning and Mitigation Systems: HTHH Interim Procedures and PTWS Products

ICG/PTWS Working Group (WG) 2 on Tsunami Detection, Warning and Dissemination
Task Team on Hunga-Tonga Hunga-Ha'apai (HTHH) Volcano Tsunami Hazard Response

Chair : France (François Schindelé)

NDMO : NZ (David Coetzee, Ashleigh Fromont)

NTWC : Chile (SHOA, Carlos Zuñiga), France (TNC, Francois Schindelé)

Tsunami Service Providers: PTWC (Charles McCreery), NWPTAC (Yuji Nishimae)

PICT: Tonga ('Ofa Fa'anunu)

ITIC (Laura Kong)

WG2: Chair (Bill Fry)

General Challenges with Non-Seismic Tsunamis from Volcanoes, Landslides, Meteo, Bolides, etc.

No rapid alert

- Seismic waves give an alert within minutes of any large earthquake
- But no such alert for a landslide, volcano, bolide or meteo-tsunami
- Alert is only on later detection of tsunami waves

No source location

- Earthquake hypocenter and origin time quickly determined
- Landslide, volcano, meteo-tsunami source location only estimated later from tsunami arrival times on different gauges

No source mechanism

- Earthquake parameters and tsunami source mechanism can be determined quickly to estimate tsunami impacts and drive forecast models
- Landslide, volcano, and meteo-tsunami source mechanisms are only determined later – after event is over

No Forecast

- Earthquake-driven tsunami impacts can be numerically forecast
- Non-seismic tsunamis can only be observed and reported

No Pre-Scripted Standard Products

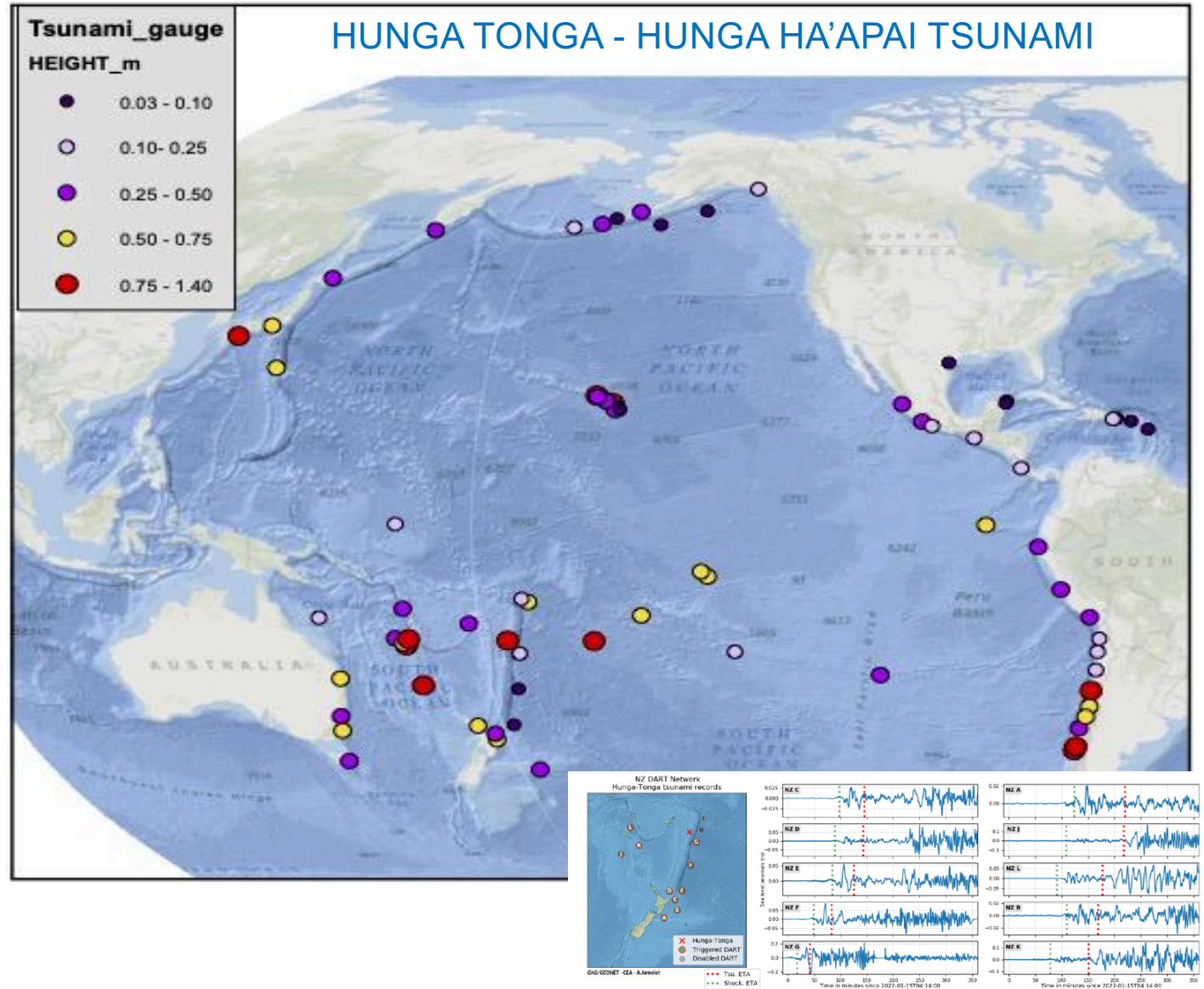
- Appropriate products may need to be constructed on-the-fly to fit the situation
- Recipients may not respond appropriately to these products

I. Event: 15 January 2022 – HTHH Volcanic Eruption and Tsunami

HUNGA TONGA - HUNGA HA'APAI EXPLOSION



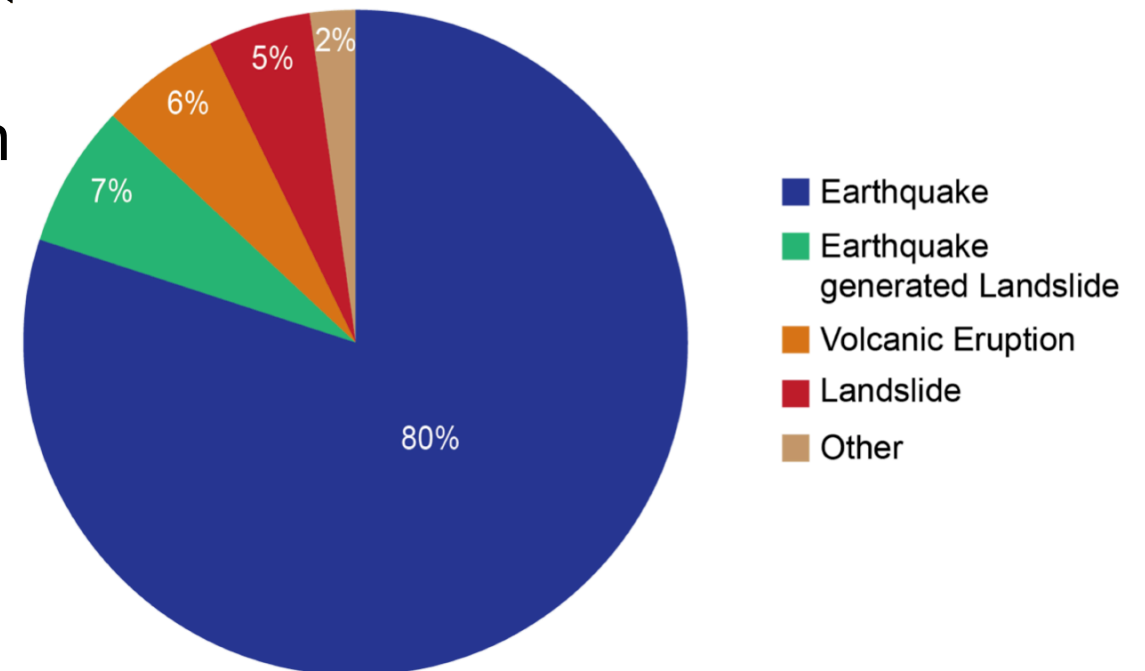
HUNGA TONGA - HUNGA HA'APAI TSUNAMI



General Challenges with Non-Seismic Tsunamis from Volcanoes, Landslides, Meteotsunamis, Bolides / Asteroid, etc.

To date, global TWS focused on earthquake-generated tsunamis

- 87% of deadly tsunamis caused by earthquakes, or EQ-generated landslides
- Early warning possible because seismic waves travel 3-4 times faster than tsunami waves
- Rapid EQ source characterization
 - => Fast tsunami source characterization
 - => Useful Tsunami forecast
 - => Life-saving tsunami warnings



So for Volcanoes

- No rapid alert
- No source location and mechanism
- No Forecast
- No Pre-Scripted Standard Products
- No Warning system

II. ICG/PTWS Post-Event Briefs (3), IOC CL 2882 (16 Mar)

1. Post-Event Briefs (20 Jan, 3 Feb, 10 Feb)

- Sharing Information, Lessons Learned
- What to do if HTHH erupts again?
- => TT HTHH Volcano Tsunami Hazard Response (TWC, DMO, PICT, PTWS WG 2, PTWC, ITIC)
 - Review, Finalize Implementation Plan
 - Provide feedback interim PTWC procedures and products
 - User's Guide, Training

2. IOC CL 2882 (16 Mar)

- Implementation Plan with Interim SOPs
- Effective March 15, 2022

PEB-I (20 Jan): <https://oceanexpert.org/event/3380>
PEB-II (3 Feb): <https://oceanexpert.org/event/3387>
PEB-III (10 Feb): <https://oceanexpert.org/event/3401>
<https://vimeo.com/showcase/9211015> pw 15jan22



INTERGOVERNMENTAL OCEANOGRAPHIC COMMISSION
COMMISSION Océanographique Intergouvernementale
COMISIÓN OCEANOGRÁFICA INTERGUBERNAMENTAL
МЕЖПРАВИТЕЛЬСТВЕННАЯ ОКЕАНОГРАФИЧЕСКАЯ КОМИССИЯ
اللجنة الدولية الحكومية لعلوم المحيطات
政府间海洋学委员会

UNESCO - 7 Place de Fontenay - 75352 Paris Cedex 07 SP, France
<http://ioc.unesco.org> - contact phone: +33 (0)1 45 68 03 18
E-mail: v.ryabinin@unesco.org

IOC Circular Letter No 2882
(Available in English only)

IOC/VR/BA/ah
16 March 2022

To : Tsunami National Contacts (TNCs),
National Tsunami Warning Centres (NTWCs), and
Tsunami Warning Focal Points (TWFs) of the Intergovernmental Coordination Group of
the Pacific Tsunami Warning and Mitigation System (ICG/PTWS)

cc. : Official National Coordinating Bodies for liaison with the IOC,
Permanent Delegates/Observer Missions to UNESCO, and
National Commissions for UNESCO of IOC ICG/PTWS Member States
Directors of UNESCO and IOC Regional Offices in the Asia/Pacific Region
Permanent Observers to ICG/PTWS
Director Pacific Tsunami Warning Center (PTWC)
Director, Northwest Pacific Tsunami Advisory Center (NWPTAC)
Director, South China Sea Tsunami Advisory Center (SCSTAC)
Director, International Tsunami Information Center (ITIC)
ICG/PTWS Officers

Subject: Interim Volcano-generated Tsunami
of the Pacific Tsunami Warning

The massive explosion on the volcanic island of Hunga Tonga (19 mi) south-southeast of Fonuafo'ou island in Tonga generated a tsunami that caused damages locally, regionally, and internationally.

This was the first time that the Pacific Tsunami Warning System (PTWS) was activated since its system is primarily focused on earthquakes 90% of the past cases of tsunami in the world.

Following this event and with reference to the information regarding the launch of an IOC Post-Event Assessment I several responses have been received. I am pleased to inform you that a final report will be published by 1 April 2022.

In response to the HTHH volcanic explosion and tsunami (ICG) for the Pacific Tsunami Warning and Mitigation System (PTWS) Tsunami Hazard Response and requested it to prepare Interim Procedures Implementation Plan. By way of this letter

ICG/PTWS HTHH Interim Procedures Implementation Plan, V1.1

Hunga Tonga – Hunga Ha'apai Volcanic Tsunami Hazard Response

PTWS Interim Procedures Implementation Plan
Version 1.1, 1 March 2022

Due to the potential for another Hunga Tonga–Hunga Ha'apai volcanic eruption and tsunami, immediate implementation of this Plan was begun following the proposal presentation to Member States, their feedback, and agreed upon 'Actions Forward' concluded from the PTWS Post-Event Brief I: 15 January 2022: Hunga Tonga–Hunga Ha'apai Volcanic Eruption and Tsunami held on 20 January 2022. Further Member State feedback was provided during PTWS Post-Event Brief II on 3 February 2022 and PTWS Post-Event Brief III on 10 February 2022.

This document presents the ICG/PTWS Interim Procedures Implementation Plan for the Hunga Tonga–Hunga Ha'apai Volcanic Tsunami Hazard Response for urgent consideration and adoption by the ICG/PTWS Steering Committee.

III. IOC CL 2902 (17 Aug), HTHH Information webinar (6 Sep)

<https://www.oceanexpert.org/event/3613>

<https://vimeo.com/showcase/9211015> pw 15jan22

PTWC Interim Procedures and PTWS Products User's Guide

SPECIFIC TEXT MESSAGES



INTERGOVERNMENTAL OCEANOGRAPHIC COMMISSION
COMMISSION Océanographique Intergouvernementale
COMISIÓN OCEANOGRÁFICA INTERGUBERNAMENTAL
МЕЖПРАВИТЕЛЬСТВЕННАЯ ОКЕАНОГРАФИЧЕСКАЯ КОМИССИЯ
اللجنة الدولية الحكومية لعلوم المحيطات
政府间海洋学委员会

UNESCO - 7 Place de Fontenay - 75352 Paris Cedex 07 SP, France
<http://ioc.unesco.org> - contact phone: +33 (0)1 45 68 03 18
E-mail: v.yabinin@unesco.org

IOC Circular Letter No 2902
(Available in English only)

IOC/VR/BA/ah/RB
17 August 2022

To : Tsunami National Contacts (TNCs),
National Tsunami Warning Centres (NTWCs), and
Tsunami Warning Focal Points (TWFPs) of the Intergovernmental Coordination Group of
the Pacific Tsunami Warning and Mitigation System (ICG/PTWS)

cc. : Official National Coordinating Bodies for liaison with the IOC,
Permanent Delegates/Observer Missions to UNESCO, and
National Commissions for UNESCO of IOC ICG/PTWS Member States
Directors of UNESCO and IOC Regional Offices in the Asia/Pacific Region
Permanent Observers to ICG/PTWS
Director Pacific Tsunami Warning Center (PTWC)
Director, Northwest Pacific Tsunami Advisory Center (NWPTAC)
Director, South China Sea Tsunami Advisory Center (SCSTAC)
Director, International Tsunami Information Center (ITIC)
ICG/PTWS Officers
ICG/PTWS Steering Committee

Subject: PTWC Interim Procedures and PTWS products for Tsunamis developed
after the Hunga Tonga Hunga Ha'apai Volcano event (User's Guide and
informational webinar on 6 September 2022)

The massive explosion on the volcanic island of Hunga Tonga-Hunga Ha'apai (HTHH), about 30 km
(19 mi) south-southeast of Fonuafo'ou island in Tonga, on 15 January 2022 at about 4:14 UTC,
generated a tsunami that caused damages locally, regionally, and across the Pacific.

This was the first time that the Pacific Tsunami Warning Center (PTWC) had to respond to such an
event, since its system is primarily focused on earthquake-generated tsunamis representing nearly
90% of the past cases of tsunamis in the world.

Following this event and with reference to the information provided in the IOC [Circular Letter 2877](#)
regarding the launch of an IOC Post-Event Assessment for the HTHH volcanic eruption and tsunami,
we are pleased to confirm that nearly all Member States of the ICG/PTWS did respond to the online
survey. The results of this assessment will be published by 30 September 2022.

In response to the HTHH volcanic explosion and tsunami, the Intergovernmental Coordination Group
(ICG) for the Pacific Tsunami Warning and Mitigation System (PTWS) established a Task Team on
Tsunami Hazard Response and requested it to prepare a PTWS Interim Volcanic Tsunami Alert

HTHH Volcanic Tsunami Hazard Response:
ICG/PTWS PTWC Interim Procedures and PTWS Products User's Guide, V1.3

HTHH Volcanic Tsunami Hazard Response:
ICG/PTWS PTWC Interim Procedures and PTWS Products User's Guide, V1.3

Hunga Tonga – Hunga Ha'apai Volcanic Tsunami Hazard Response

Intergovernmental Coordination Group for Pacific Tsunami Warning and Mitigation System (ICG/PTWS) PTWC Interim Procedures and PTWS Products User's Guide Version 1.3, 25 July 2022

Due to the potential for another Hunga Tonga–Hunga Ha'apai volcanic eruption and tsunami, immediate development of an Intergovernmental Coordination Group for Pacific Tsunami Warning and Mitigation System (ICG/PTWS) Interim Procedures Implementation Plan for the Hunga Tonga–Hunga Ha'apai Volcanic Tsunami Hazard Response was initiated. This followed the proposal presented to Member States, their feedback, and agreed upon 'Actions Forward' concluded from the PTWS Post-Event Brief I: 15 January 2022: Hunga Tonga–Hunga Ha'apai Volcanic Eruption and Tsunami held on 20 January 2022. Further Member State feedback was provided during PTWS Post-Event Brief II on 3 February 2022 and PTWS Post-Event Brief III on 10 February 2022.

To facilitate implementation of the PTWS Interim Volcano Tsunami Alert Products and Procedures, the ICG/PTWS established a Task Team on the HTHH Volcanic Tsunami Hazard Response. The Task Team finalised the Implementation Plan and it was endorsed by the ICG/PTWS Steering Committee on 1 March 2022 (v1.1).

This document now details the ICG/PTWS PTWC Interim Procedures and PTWS Products User's Guide, which was developed by the Task Team, reviewed in consensus by the ICG/PTWS Steering Committee and subsequently approved by the Chair of ICG/PTWS on 25 July 2022 (v1.3)

B) INITIAL TSUNAMI THREAT MESSAGE

The following is a sample initial Tsunami Threat Message that might be issued following the detection of potentially hazardous tsunami waves on the nearest sea level gauge(s) to HTHH. In this example, based upon the tsunami amplitude observed at Nuku'alofa, the forecast is for gauge amplitudes that are 0.5 times the size of the amplitudes observed on January 15, 2022. The initial areal extent of the threat has been limited to three hours of tsunami travel time from HTHH. Note that the "TEST" language sprinkled throughout the message would be absent in an actual product.

ZCZC WEPA40 PHEB 041555
TSUPAC

TEST...TSUNAMI MESSAGE NUMBER 1...TEST
NWS PACIFIC TSUNAMI WARNING CENTER HONOLULU HI
1555 UTC FRI MAR 4 2022

...THIS MESSAGE IS FOR TEST PURPOSES ONLY...
...TEST PTWC TSUNAMI THREAT MESSAGE TEST...

**** NOTICE **** NOTICE **** NOTICE **** NOTICE **** NOTICE ****

THIS IS A TEST MESSAGE. THIS MESSAGE IS ISSUED FOR INFORMATION ONLY IN SUPPORT OF THE UNESCO/IOC PACIFIC TSUNAMI WARNING AND MITIGATION SYSTEM AND IS MEANT FOR NATIONAL AUTHORITIES IN EACH COUNTRY OF THAT SYSTEM.

THIS IS A TEST MESSAGE. NATIONAL AUTHORITIES WILL DETERMINE THE APPROPRIATE LEVEL OF ALERT FOR EACH COUNTRY AND MAY ISSUE ADDITIONAL OR MORE REFINED INFORMATION.

**** NOTICE **** NOTICE **** NOTICE **** NOTICE **** NOTICE ****

TEST... VOLCANIC ACTIVITY IN TONGA GENERATED A TSUNAMI ...TEST

TEST... PRELIMINARY VOLCANO PARAMETERS ...TEST

* ACTIVITY TIME 1530 UTC MAR 4 2022
* COORDINATES 20.5 SOUTH 175.4 WEST
* LOCATION TONGA

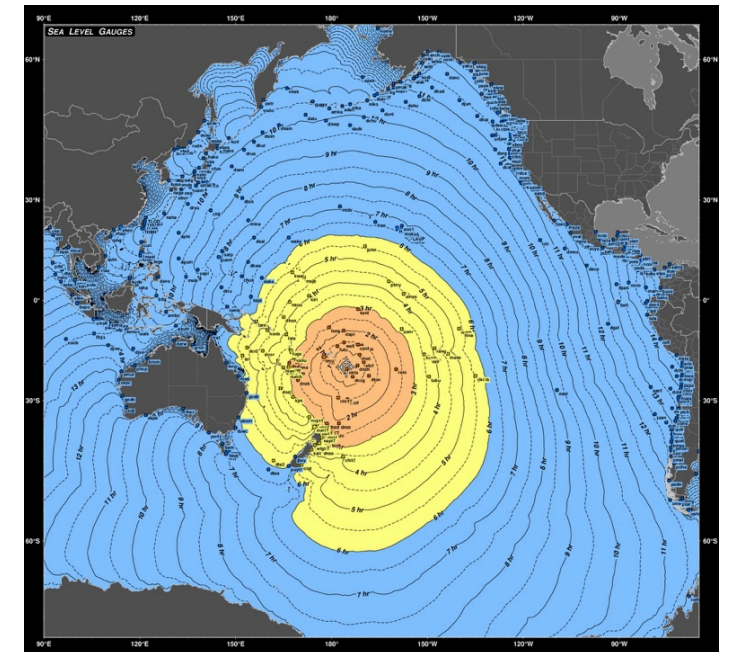
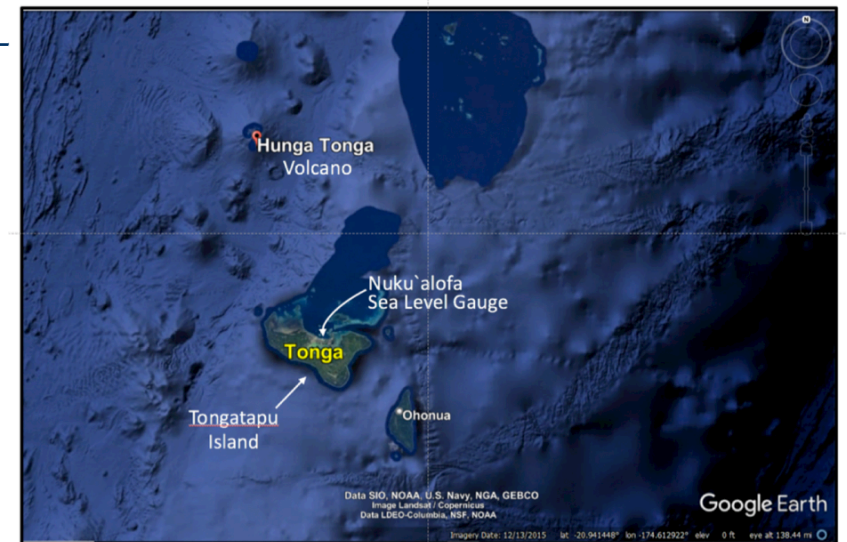
TEST... EVALUATION ...TEST

* THIS IS A TEST MESSAGE. VOLCANIC ACTIVITY OCCURRED IN THE TONGA ISLANDS AT 1530 UTC ON FRIDAY MARCH 4 2022.

HTHH Event Response by PTWC - SOP

1. PTWC wave **alarm trigger** (Nuku`alofa or nearby gauge (NZ DART) ~15 min after eruption)
2. PTWC **alert call** to Tonga NTWC (Met Office)
3. PTWC **measure arrival time & wave amplitude** at Nuku`alofa gauge
4. PTWC issues **Threat Message** (countries within **3 hours** tsunami travel time):
 - ETAs based on Nuku`alofa arrival time
 - Amplitude forecast at tide gauges based on scaling from Nuku`alofa amplitude

HTHH is about 70 km north of Tongatapu Island



Sample Message Product

ZCZC WEPA40 PHEB 041555
TSUPAC

TSUNAMI MESSAGE NUMBER 1
NWS PACIFIC TSUNAMI WARNING CENTER HONOLULU HI
1555 UTC FRI MAR 4 2022

... PTWC TSUNAMI THREAT MESSAGE ...

**** NOTICE **** NOTICE **** NOTICE **** NOTICE **** NOTICE ****

THIS MESSAGE IS ISSUED FOR INFORMATION
ONLY IN SUPPORT OF THE UNESCO/IOC PACIFIC TSUNAMI WARNING AND
MITIGATION SYSTEM AND IS MEANT FOR NATIONAL AUTHORITIES IN EACH
COUNTRY OF THAT SYSTEM.

NATIONAL AUTHORITIES WILL DETERMINE THE
APPROPRIATE LEVEL OF ALERT FOR EACH COUNTRY AND MAY ISSUE
ADDITIONAL OR MORE REFINED INFORMATION.

**** NOTICE **** NOTICE **** NOTICE **** NOTICE **** NOTICE ****

Sample Message Product

ZCZC WEPA40 PHEB 041555

TSUPAC

... VOLCANIC ACTIVITY IN TONGA GENERATED A TSUNAMI ...

... PRELIMINARY VOLCANO PARAMETERS ...

* ACTIVITY TIME 1530 UTC MAR 4 2022
* COORDINATES 20.5 SOUTH 175.4 WEST
* LOCATION TONGA

... EVALUATION ...

* VOLCANIC ACTIVITY OCCURRED IN THE
TONGA ISLANDS AT 1530 UTC ON FRIDAY MARCH 4 2022.

Sample Message Product

... TSUNAMI THREAT FORECAST ...

* HAZARDOUS TSUNAMI WAVES FROM THIS
VOLCANIC ACTIVITY ARE POSSIBLE ALONG SOME COASTS OF

TONGA... NIUE... AMERICAN SAMOA... WALLIS AND FUTUNA...
SAMOA... KERMADEC ISLANDS... FIJI... TOKELAU... COOK
ISLANDS... VANUATU... TUVALU... NEW ZEALAND... KIRIBATI...
HOWLAND AND BAKER... NEW CALEDONIA... FRENCH POLYNESIA...
JARVIS ISLAND... SOLOMON ISLANDS... PALMYRA ISLAND...
NAURU... MARSHALL ISLANDS... KOSRAE... JOHNSTON ISLAND...
PAPUA NEW GUINEA... AUSTRALIA... PITCAIRN... POHNPEI...
WAKE ISLAND... HAWAII AND NORTHWEST HAWAII

* BASED UPON THE INITIAL
OBSERVATIONS... THIS TSUNAMI IS FORECAST TO BE ABOUT 0.5
TIMES THE SIZE OF THE JANUARY 15 2022 TSUNAMI FROM THE SAME
VOLCANO IN TONGA.

Sample Message Product

* THE FOLLOWING ARE FORECAST MAXIMUM TSUNAMI AMPLITUDES RELATIVE TO NORMAL SEA LEVEL AT COASTAL GAUGES WITHIN CURRENT THREAT AREA. THE FORECAST FOR EACH GAUGE IS BASED UPON SCALING THE MAXIMUM TSUNAMI AMPLITUDE MEASURED ON THAT GAUGE FOR THE JANUARY 15 2022 TSUNAMI USING THE SCALE FACTOR GIVEN ABOVE. TSUNAMI WAVES ALONG OTHER COASTS IN THE REGION OF EACH GAUGE MAY BE LARGER OR SMALLER THAN AT THE GAUGE. A SIMILAR SCALING OF ANY KNOWN JANUARY 15 IMPACTS ALONG THOSE COASTS CAN BE USED AS A GUIDE.

GAUGE LOCATION	COORDINATES		FIRST WAVE ETA (UTC)	FORECAST MAX TSUNAMI AMPLITUDE
	LAT	LOE		

NUKUALOFA TO	21.1S	175.2W	03/04 1548	0.41M/ 1.34FT
DART 5401003	23.4S	173.4W	03/04 1612	0.10M/ 0.34FT
DART 5401002	29.7S	175.0W	03/04 1655	0.05M/ 0.16FT
PAGO PAGO AS	14.3S	170.7W	03/04 1656	0.31M/ 1.02FT
APIA UPOLU WS	13.8S	171.8W	03/04 1706	0.09M/ 0.28FT
SUVA VITI LEVU FJ	18.1S	178.4E	03/04 1712	0.13M/ 0.43FT
DART 5401001	36.0S	177.7W	03/04 1737	0.04M/ 0.11FT
RAROTONGA CK	21.2S	159.8W	03/04 1745	0.45M/ 1.48FT
DART 5501004	36.1S	178.6E	03/04 1757	0.05M/ 0.18FT
EAST CAPE NZ	37.5S	178.2E	03/04 1814	0.13M/ 0.43FT
FONGAFALE TV	8.5S	179.2E	03/04 1819	0.06M/ 0.20FT
MARE NEW CALEDONIA F	21.5S	167.9E	03/04 1822	0.38M/ 1.23FT

Sample Message Product

... RECOMMENDED ACTIONS ...

-
- * GOVERNMENT AGENCIES RESPONSIBLE FOR THREATENED COASTAL AREAS SHOULD TAKE ACTION TO INFORM AND INSTRUCT ANY COASTAL POPULATIONS AT RISK IN ACCORDANCE WITH THEIR OWN EVALUATION... PROCEDURES AND THE LEVEL OF THREAT.

 - * PERSONS LOCATED IN THREATENED COASTAL AREAS SHOULD STAY ALERT FOR INFORMATION AND FOLLOW INSTRUCTIONS FROM NATIONAL AND LOCAL AUTHORITIES.

Sample Message Product

... ESTIMATED TIMES OF ARRIVAL ...

* ESTIMATED TIMES OF ARRIVAL -ETA- OF
THE INITIAL TSUNAMI WAVE FOR PLACES WITHIN THE THREAT
REGION. ACTUAL ARRIVAL TIMES MAY DIFFER AND THE INITIAL WAVE
MAY NOT BE THE LARGEST. A TSUNAMI IS A SERIES OF WAVES AND
THE TIME BETWEEN WAVES CAN BE FIVE MINUTES TO ONE HOUR.

LOCATION	REGION	COORDINATES	ETA (UTC)
NUKUALOFA	TONGA	21.0S 175.2W	1540 03/04
HOLEVA	TONGA	18.6S 173.9W	1606 03/04
NIUE ISLAND	NIUE	19.0S 170.0W	1631 03/04
NIUATOPUTAPU	TONGA	15.9S 173.8W	1635 03/04
PAGO PAGO	AMERICAN SAMOA	14.3S 170.7W	1652 03/04
FUTUNA ISLAND	WALLIS AND FUTUN	14.3S 178.2W	1655 03/04
WALLIS ISLAND	WALLIS AND FUTUN	13.2S 176.2W	1659 03/04
APIA	SAMOA	13.8S 171.8W	1706 03/04
RAOUL ISLAND	KERMADEC ISLANDS	29.2S 177.9W	1709 03/04
SUVA	FIJI	18.1S 178.4E	1712 03/04
NUKUNONU ISLAND	TOKELAU	9.2S 171.8W	1737 03/04
PUKAPUKA ISLAND	COOK ISLANDS	10.8S 165.9W	1739 03/04
RAROTONGA	COOK ISLANDS	21.2S 159.8W	1745 03/04

Sample Message Product

... POTENTIAL IMPACTS ...

-
- * A TSUNAMI IS A SERIES OF WAVES. THE TIME BETWEEN WAVE CRESTS CAN VARY FROM 5 MINUTES TO AN HOUR. THE HAZARD MAY PERSIST FOR MANY HOURS OR LONGER AFTER THE INITIAL WAVE.
 - * IMPACTS CAN VARY SIGNIFICANTLY FROM ONE SECTION OF COAST TO THE NEXT DUE TO LOCAL BATHYMETRY AND THE SHAPE AND ELEVATION OF THE SHORELINE.
 - * IMPACTS CAN ALSO VARY DEPENDING UPON THE STATE OF THE TIDE AT THE TIME OF THE MAXIMUM TSUNAMI WAVES.
 - * PERSONS CAUGHT IN THE WATER OF A TSUNAMI MAY DROWN... BE CRUSHED BY DEBRIS IN THE WATER... OR BE SWEEPED OUT TO SEA.

Sample Message Product

... TSUNAMI OBSERVATIONS ...

* THE FOLLOWING ARE TSUNAMI WAVE
OBSERVATIONS FROM COASTAL AND/OR DEEP-OCEAN SEA LEVEL GAUGES
AT THE INDICATED LOCATIONS. THE MAXIMUM TSUNAMI AMPLITUDE IS
MEASURED WITH RESPECT TO THE NORMAL TIDE LEVEL.

GAUGE LOCATION	GAUGE COORDINATES		TIME OF MEASURE	MAXIMUM TSUNAMI AMPLITUDE	WAVE PERIOD
	LAT	LON	(UTC)		(MIN)

NUKUALOFA TO	21.1S	175.2W	1550	0.39M/ 1.3FT	04

Sample Message Product

... NEXT UPDATE AND ADDITIONAL INFORMATION ...

- * THE NEXT MESSAGE WILL BE ISSUED IN ONE HOUR... OR SOONER IF THE SITUATION WARRANTS.
- * FURTHER INFORMATION ABOUT THIS EVENT MAY BE FOUND AT WWW.TSUNAMI.GOV.
- * COASTAL REGIONS OF HAWAII... AMERICAN SAMOA... GUAM... AND CNMI SHOULD REFER TO PACIFIC TSUNAMI WARNING CENTER MESSAGES SPECIFICALLY FOR THOSE PLACES THAT CAN BE FOUND AT WWW.TSUNAMI.GOV.
- * COASTAL REGIONS OF CALIFORNIA... OREGON... WASHINGTON... BRITISH COLUMBIA AND ALASKA SHOULD ONLY REFER TO U.S. NATIONAL TSUNAMI WARNING CENTER MESSAGES THAT CAN BE FOUND AT WWW.TSUNAMI.GOV.

The PTWC Interim Procedures - Dissemination

- **Dissemination will be through all the normal ways that current PTWS messages are sent**
 - **GTS**
 - **Email**
 - **Fax**
 - **AFTN**
- **There are no graphical products**
- **SMS will be sent with first message to alert key government officials in Tonga**
- **Tonga Meteorological Office will be called to alert**
- **Messages will appear on US tsunami.gov website, but will indicate earthquake with magnitude of 1**
- **Messages will be issued at least once an hour until threat has passed**

HTHH Event Response at PTWC - Continued

- **The tsunami will be monitored on sea level gauges as it propagates and additional measurements will be made**
- **Based on the additional tide gauge readings:**
 - **The forecast will be adjusted if necessary**
 - **The threat area will be expanded or contracted**
- **A final Threat Message will be issued when readings on all (or most) gauges are below 0.3m amplitude and when no further impacts above 0.3m are anticipated elsewhere.**

Note: HTHH Information Statement also been implemented to cover any non-threat situation where a message may be useful.

Additional Information – Alerting and Forecasting for Future HTHH Tsunamis

- **Messages use same PTWC Product IDs as PTWC uses for earthquake - generated tsunamis**
- **Message content similar but modified for HTHH source**
- **Amplitude forecast based on scaling 1/15/2022 observations to match current event observations**
- **“Best Effort” forecasting approach with caveats**
 - Generation mechanism may not be same as 1/15/22
 - Atmospheric pressure wave generation may or may not be present
 - Scaling may not be linear (e.g., if half as big on one gauge then half as big everywhere)
 - Amplitude forecasts only for gauge locations, not entire coasts
 - Estimated arrival times based on normal tsunami travel time calculation from volcano – not on atmospheric disturbance generation.

IV. Ongoing Global TOWS WG – non-seismic (non-typical) tsunamis

1. Motivated from 2018 non-seismic tsunamis – Palu, Anak Krakatau
2. TOWS-WG-XV (Feb 2022) formed **Ad-Hoc Team on Tsunamis Generated by Volcanoes**. Provide written **report to TOWS-WG-XVI (Feb 2023)**
 - **List tsunami sources related to volcanoes / eruptions, and potential threat**
 - **Identify methodologies to monitor and detect** volcanic sources of tsunami,
 - Review relationship required between TSPs/NTWCs and Volcanic Ash Advisory Centres (VAACs) and other relevant agencies to monitor / warn for volcano generated tsunamis,
 - **Develop guidelines on SOPs to monitor, detect and warn** for induced tsunami waves.

Members:

Dr François Schindelé, Chair, (past Head of CPPT (French Polynesia), CENALT (France))

Dr Laura Kong (Director International Tsunami Information Center - USA)

Dr Raphaël Paris (Volcanologist, University of Clermont Ferrand - France)

Dr Maurizio Ripepe (Seismologist, University of Florence - Italy) – Stromboli EWS

Dr Vasily Titov (Tsunami Modeler, NOAA-PMEL – USA)



Thank You

ICG/PTWS Working Group (WG) 2 on Tsunami Detection, Warning and Dissemination
Task Team on Hunga-Tonga Hunga-Ha'apai (HTHH) Volcano Tsunami Hazard Response

Chair : France (François Schindelé)

NDMO : NZ (David Coetzee, Ashleigh Fromont)

NTWC : Chile (SHOA, Carlos Zuñiga), France (TNC, Francois Schindelé)

Tsunami Service Providers: PTWC (Charles McCreery), NWPTAC (Yuji Nishimae)

PICT: Tonga ('Ofa Fa'anunu)

ITIC (Laura Kong)

WG2: Chair (Bill Fry)