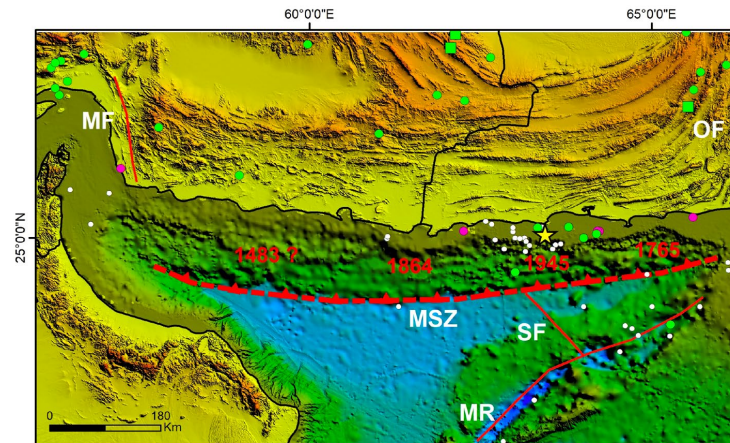


**ICG/IOTWMS Task Team on  
"Scientific Tsunami Hazard Assessment of the Makran Subduction Zone"  
Data Collection and Agreement for Data Exchange  
9<sup>th</sup> November 2021**



**Mohammad Mokhtari**

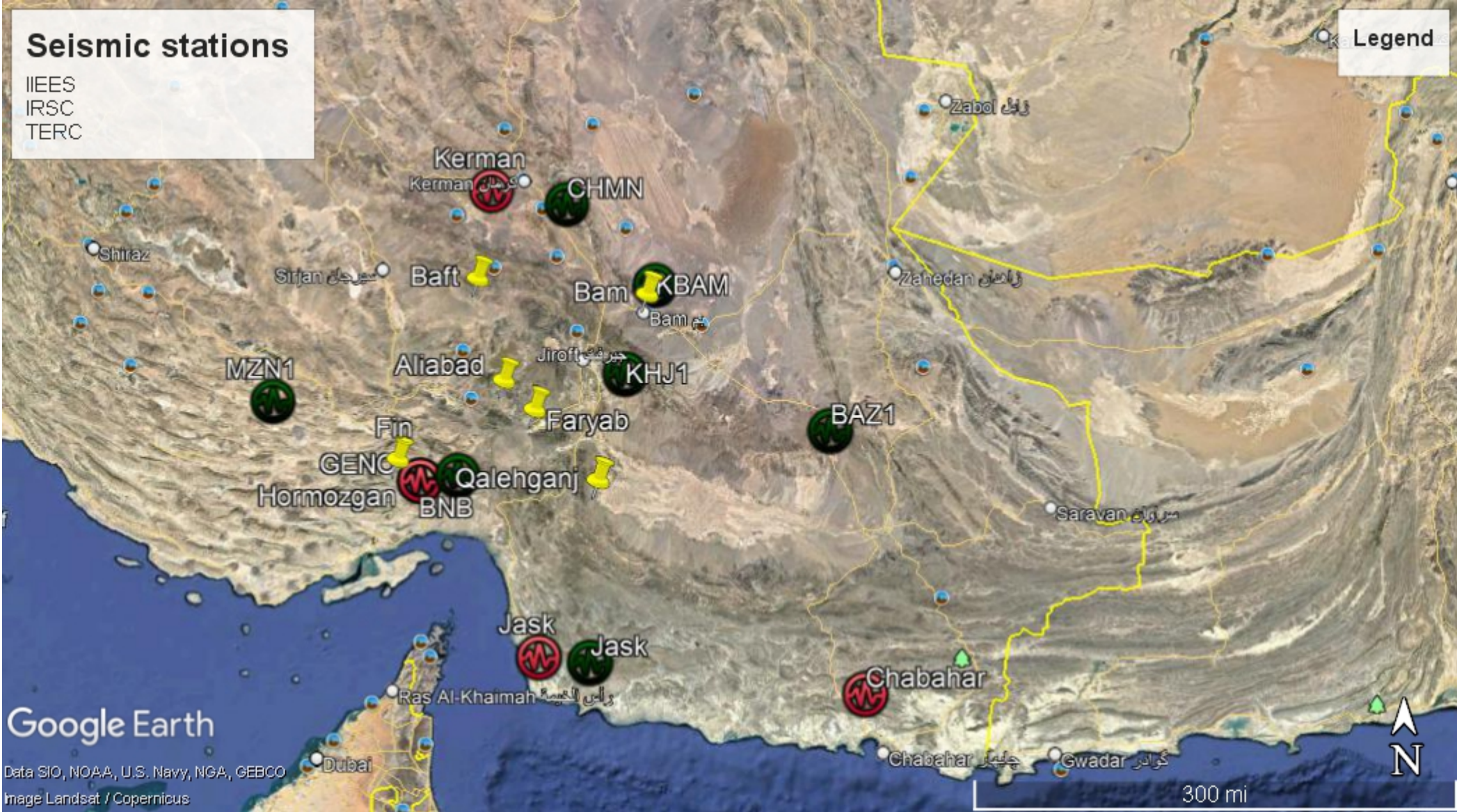
Chair of NWIO-WG at IOC/IGC UNESCO

Leader of the IGCP 740 West Makran Pleaotsunami project

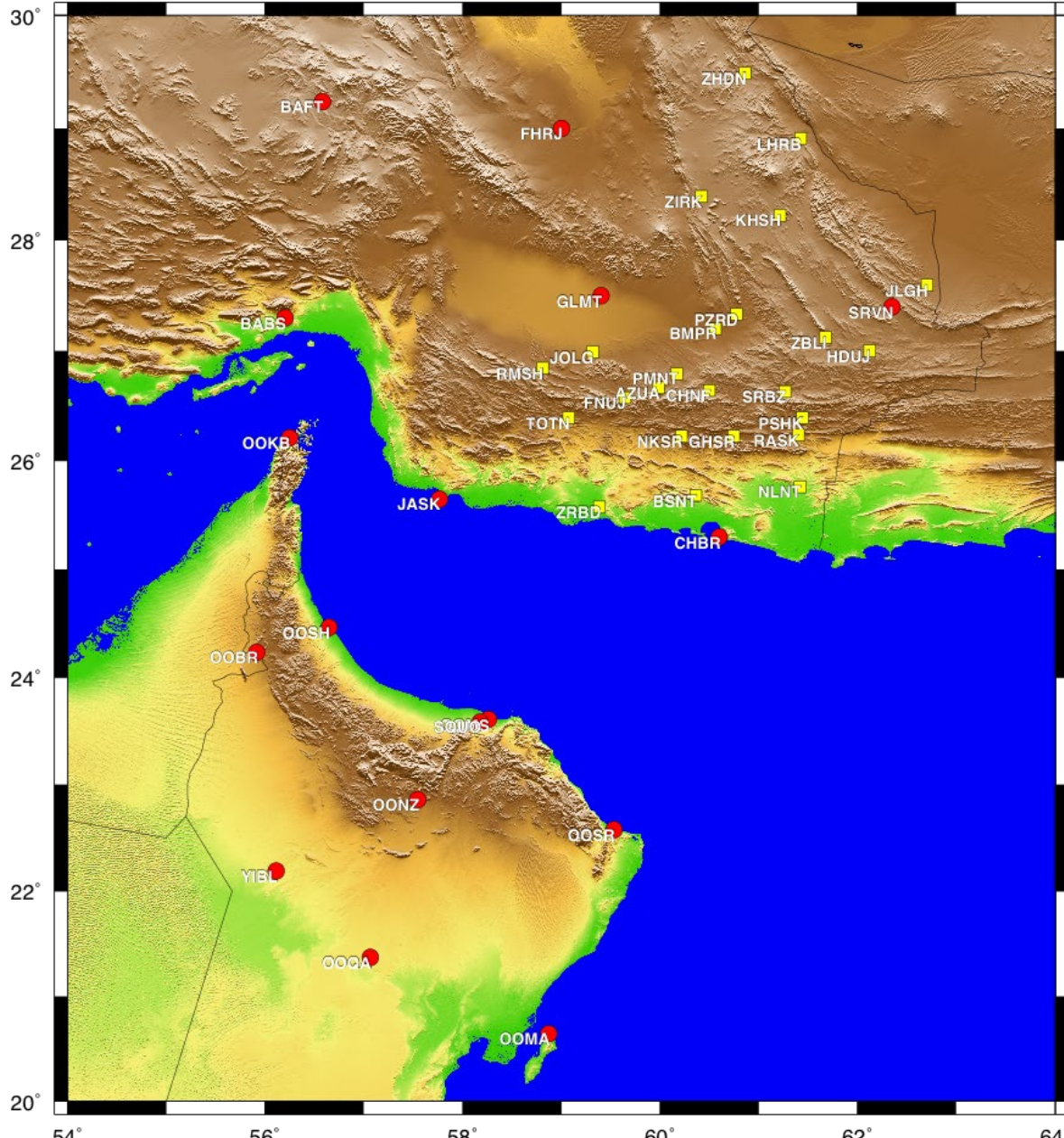
## Data Collection and Agreement for Data Exchange

A task team to be developed

- 1) Identify the most optimum locations, numbers for seismic, GPS, Tide-Gauges..... Stations
- 2) Identification of most optimal TSP centers (as we have now 3(4) centers, and how the data to be transported with minimum amount of time to them.
- 3) We should make a report of the above findings and include them in the TEWS to be discussed and finalize the permit to be issued by individual countries for providing the data.
- 4) Try to promote instruments such as Radar system at the coastal area. Or any other more sophisticated technology in the region.



# Permanent (red circles) and Campaign (yellow squares) GNSS Stations in the Makran region



Possible sites Permanent (red circles) and Campaign (yellow squares) GNSS Stations in the Makran region.

**GOOD OLD DAYS, WHAT A GREAT DREAM**

