

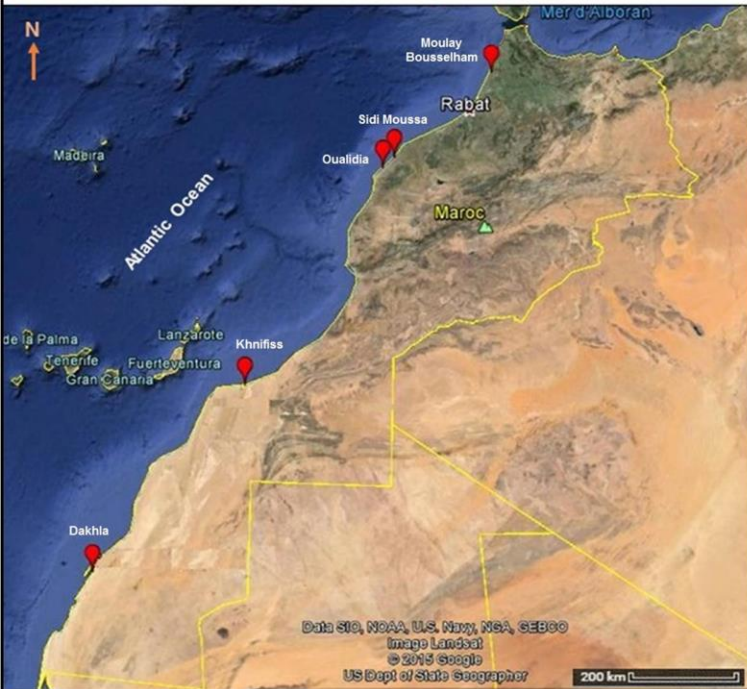
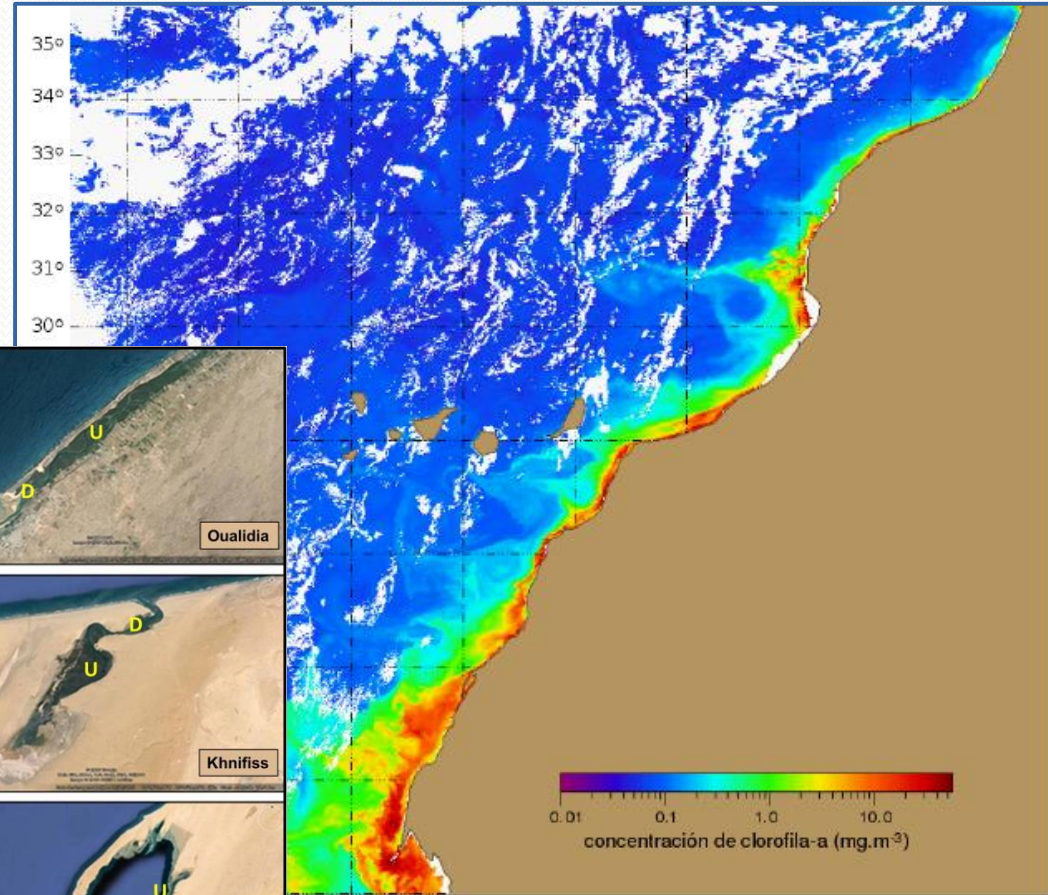
Geospatial analysis of landuse/landcover and Shoreline Changes along the Moroccan lagoons

Pr Khalid EL KHALIDI

REMER, University of Chouaib Doukkali, Morocco

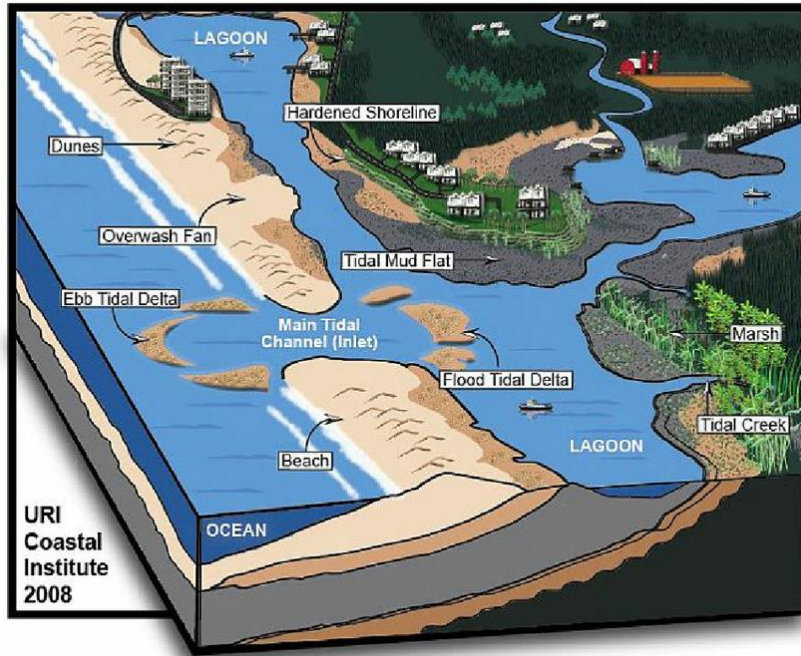
Elkhalidi_khalid@yahoo.fr

Introduction



Five lagoons

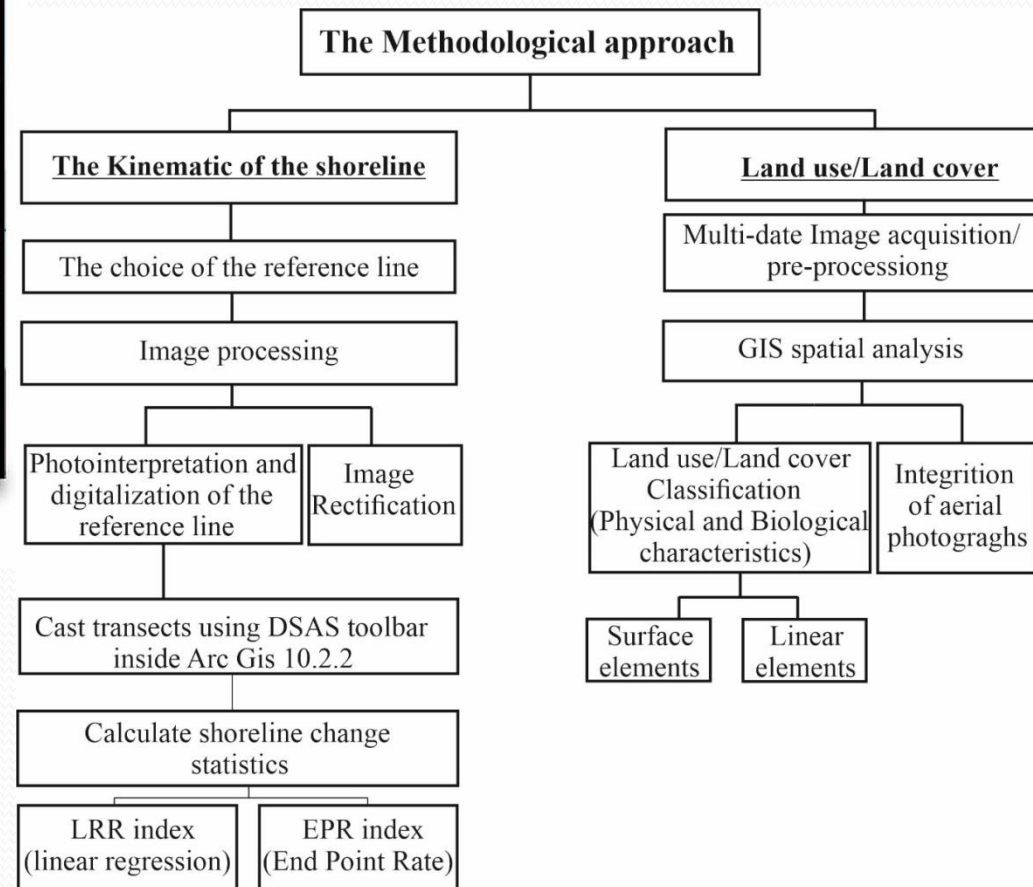
Problematic /Methodology




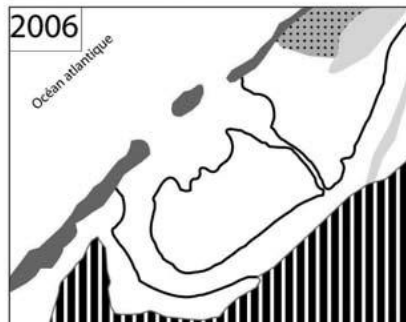

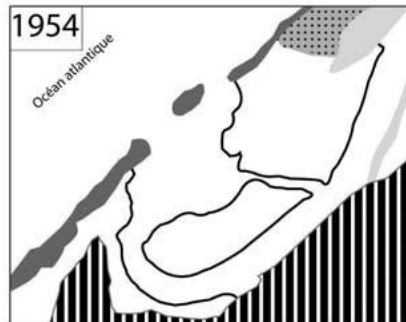
URI
Coastal
Institute
2008



Oualidia Lagoon



Results / Conclusion



currently suffers from problems of silting up and confinement

